



SR 7/PACIFIC AVE. BRT CORRIDOR SEPTEMBER 2021 DESIGN DEVELOPMENT


LEGEND

- BRT Station
- Bus Lane
- Bike Lane
- Shared-use Path (pedestrian/bicycle)
- Property Acquisition
- Landscaping/Stormwater Facility
- Roadway Pavement
- Sidewalk
- Raised Traffic Island
- ADA Curb Ramp
- New/Modified Traffic Signal
- Proposed Controlled Pedestrian Crossing
- Existing Controlled Pedestrian Crossing
- Street Tree

Note: Lane colors are for representation purposes only.



DRAFT – NOT FOR CONSTRUCTION



SEE BELOW

DRAFT – NOT FOR CONSTRUCTION



SEE NEXT SHEET

DRAFT – NOT FOR CONSTRUCTION

Jurisdiction: WSDOT/Pierce County



SR 7/PACIFIC AVE. BRT CORRIDOR SEPTEMBER 2021 DESIGN DEVELOPMENT

LEGEND

- BRT Station
- Bus Lane
- Bike Lane
- Shared-use Path (pedestrian/bicycle)
- Property Acquisition
- Landscaping/Stormwater Facility
- Roadway Pavement
- Sidewalk
- Raised Traffic Island
- ADA Curb Ramp
- ●
● New/Modified Traffic Signal
- ▲ Proposed Controlled Pedestrian Crossing
- ▲ Existing Controlled Pedestrian Crossing
- Street Tree

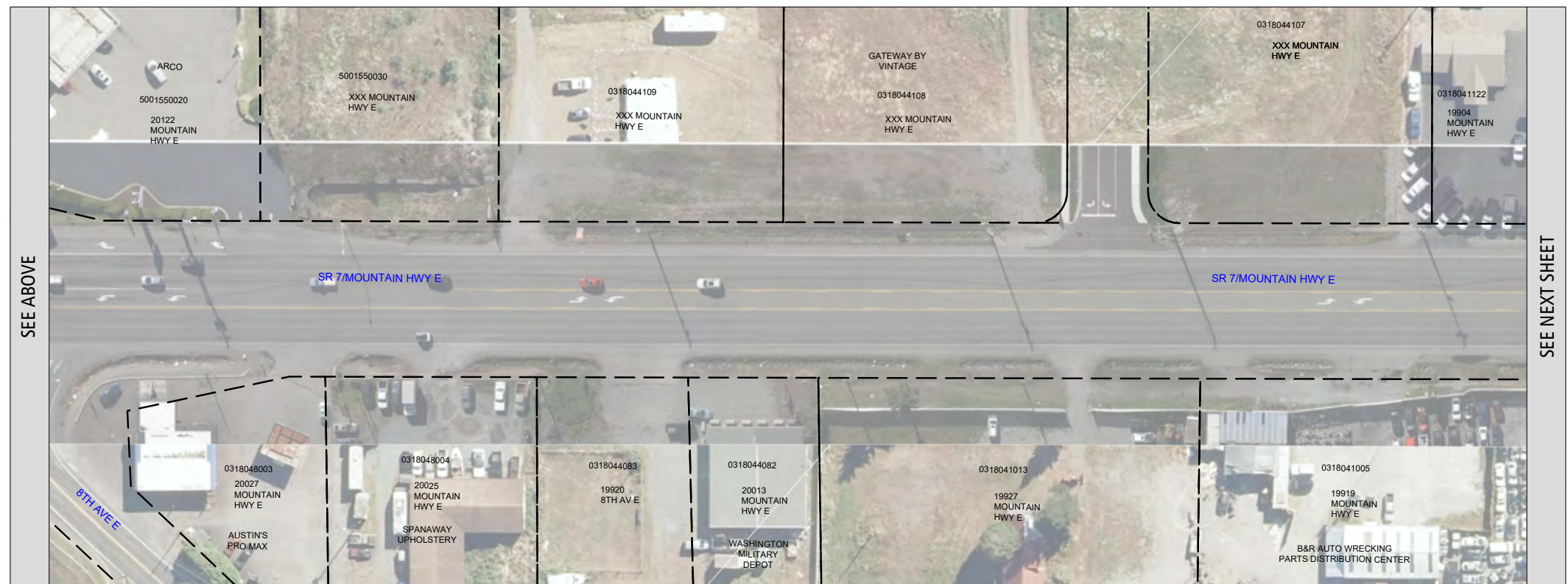
Note: Lane colors are for representation purposes only.



DRAFT – NOT FOR CONSTRUCTION



DRAFT – NOT FOR CONSTRUCTION



DRAFT – NOT FOR CONSTRUCTION



SR 7/PACIFIC AVE. BRT CORRIDOR SEPTEMBER 2021 DESIGN DEVELOPMENT

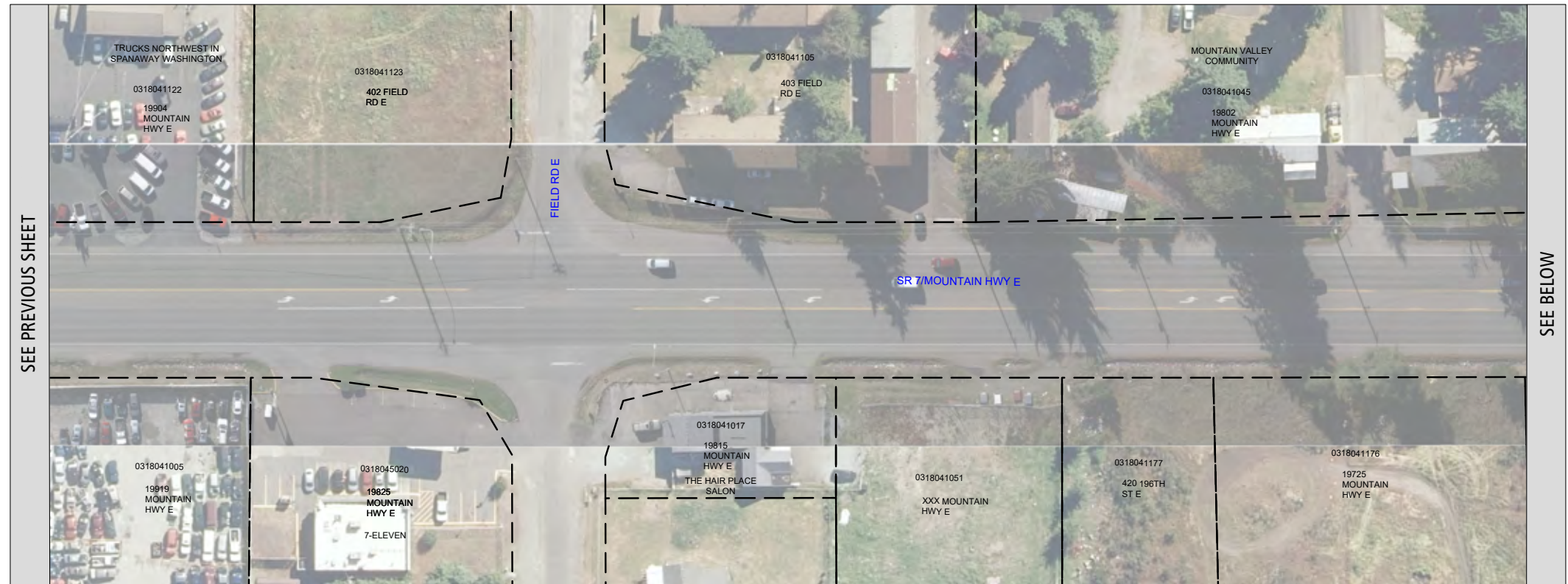
LEGEND

- BRT Station
- Bus Lane
- Bike Lane
- Shared-use Path (pedestrian/bicycle)
- Property Acquisition
- Landscaping/Stormwater Facility
- Roadway Pavement
- Sidewalk
- Raised Traffic Island
- ADA Curb Ramp
- New/Modified Traffic Signal
- ▲ Proposed Controlled Pedestrian Crossing
- ▲ Existing Controlled Pedestrian Crossing
- Street Tree

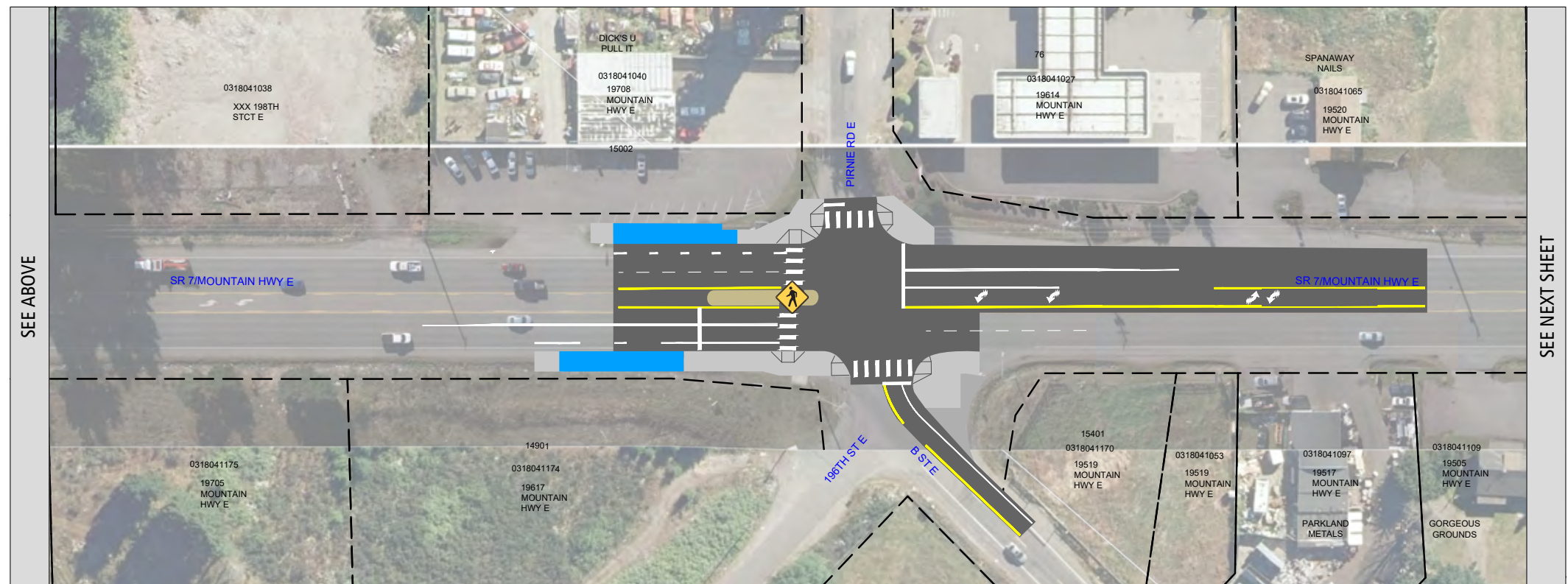
Note: Lane colors are for representation purposes only.



DRAFT – NOT FOR CONSTRUCTION



DRAFT – NOT FOR CONSTRUCTION



DRAFT – NOT FOR CONSTRUCTION

Jurisdiction: WSDOT/Pierce County



SR 7/PACIFIC AVE. BRT CORRIDOR SEPTEMBER 2021 DESIGN DEVELOPMENT

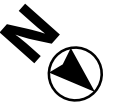
LEGEND

- BRT Station
- Bus Lane
- Bike Lane
- Shared-use Path (pedestrian/bicycle)
- Property Acquisition
- Landscaping/Stormwater Facility
- Roadway Pavement
- Sidewalk
- Raised Traffic Island
- ADA Curb Ramp
- ●
● New/Modified Traffic Signal
- ▲ Proposed Controlled Pedestrian Crossing
- ▲ Existing Controlled Pedestrian Crossing
- Street Tree


Note: Lane colors are for representation purposes only.



DRAFT – NOT FOR CONSTRUCTION



DRAFT – NOT FOR CONSTRUCTION



DRAFT – NOT FOR CONSTRUCTION

Jurisdiction: WSDOT/Pierce County



SR 7/PACIFIC AVE. BRT CORRIDOR SEPTEMBER 2021 DESIGN DEVELOPMENT

LEGEND

- BRT Station
- Bus Lane
- Bike Lane
- Shared-use Path (pedestrian/bicycle)
- Property Acquisition
- Landscaping/Stormwater Facility
- Roadway Pavement
- Sidewalk
- Raised Traffic Island
- ADA Curb Ramp
- New/Modified Traffic Signal
- ▲ Proposed Controlled Pedestrian Crossing
- ▲ Existing Controlled Pedestrian Crossing
- Street Tree

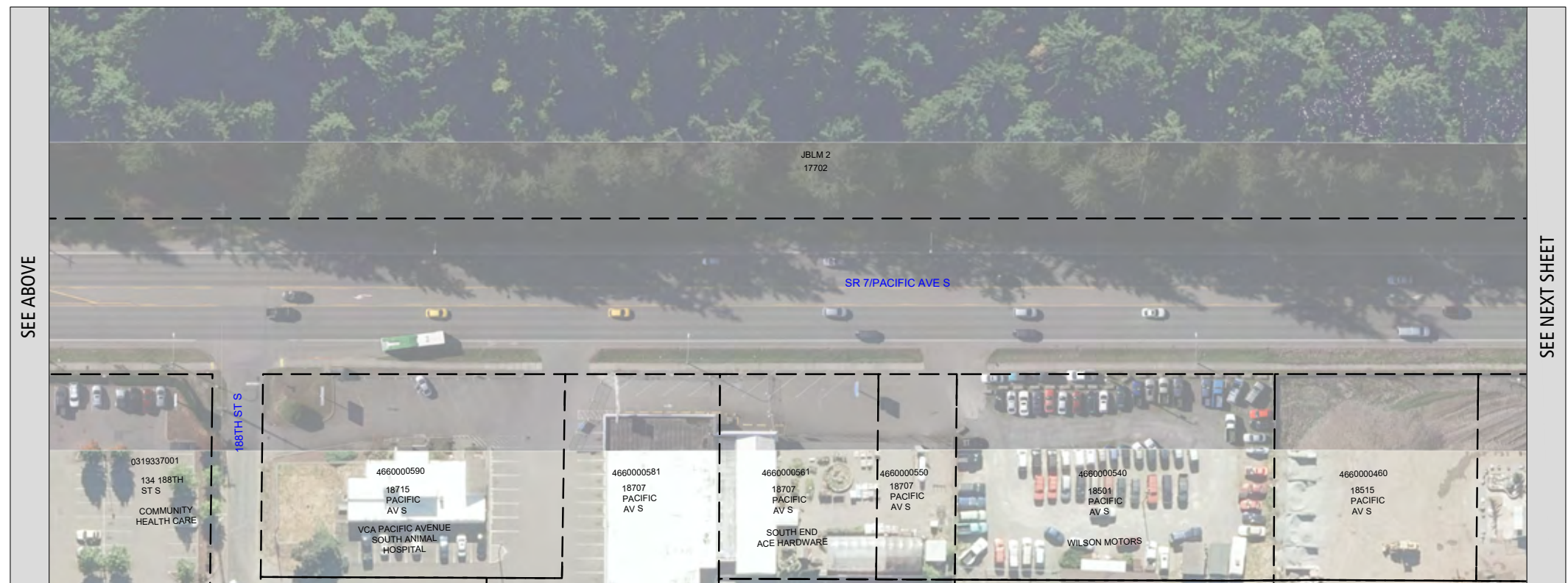
Note: Lane colors are for representation purposes only.



DRAFT – NOT FOR CONSTRUCTION



DRAFT – NOT FOR CONSTRUCTION



DRAFT – NOT FOR CONSTRUCTION



SR 7/PACIFIC AVE. BRT CORRIDOR SEPTEMBER 2021 DESIGN DEVELOPMENT

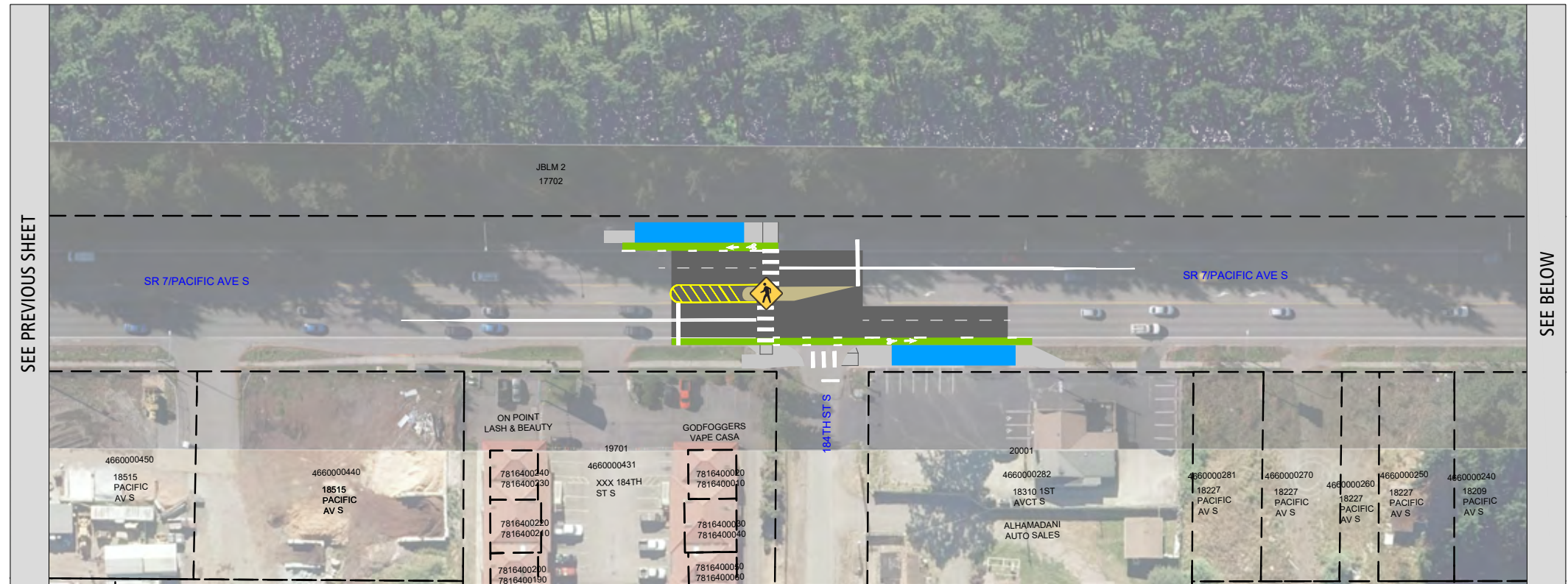
LEGEND

- BRT Station
- Bus Lane
- Bike Lane
- Shared-use Path (pedestrian/bicycle)
- Property Acquisition
- Landscaping/Stormwater Facility
- Roadway Pavement
- Sidewalk
- Raised Traffic Island
- ADA Curb Ramp
- T
R
L New/Modified Traffic Signal
- P Proposed Controlled Pedestrian Crossing
- P Existing Controlled Pedestrian Crossing
- Street Tree

Note: Lane colors are for representation purposes only.



DRAFT – NOT FOR CONSTRUCTION



DRAFT – NOT FOR CONSTRUCTION



DRAFT – NOT FOR CONSTRUCTION

Jurisdiction: WSDOT/Pierce County





SR 7/PACIFIC AVE. BRT CORRIDOR SEPTEMBER 2021 DESIGN DEVELOPMENT

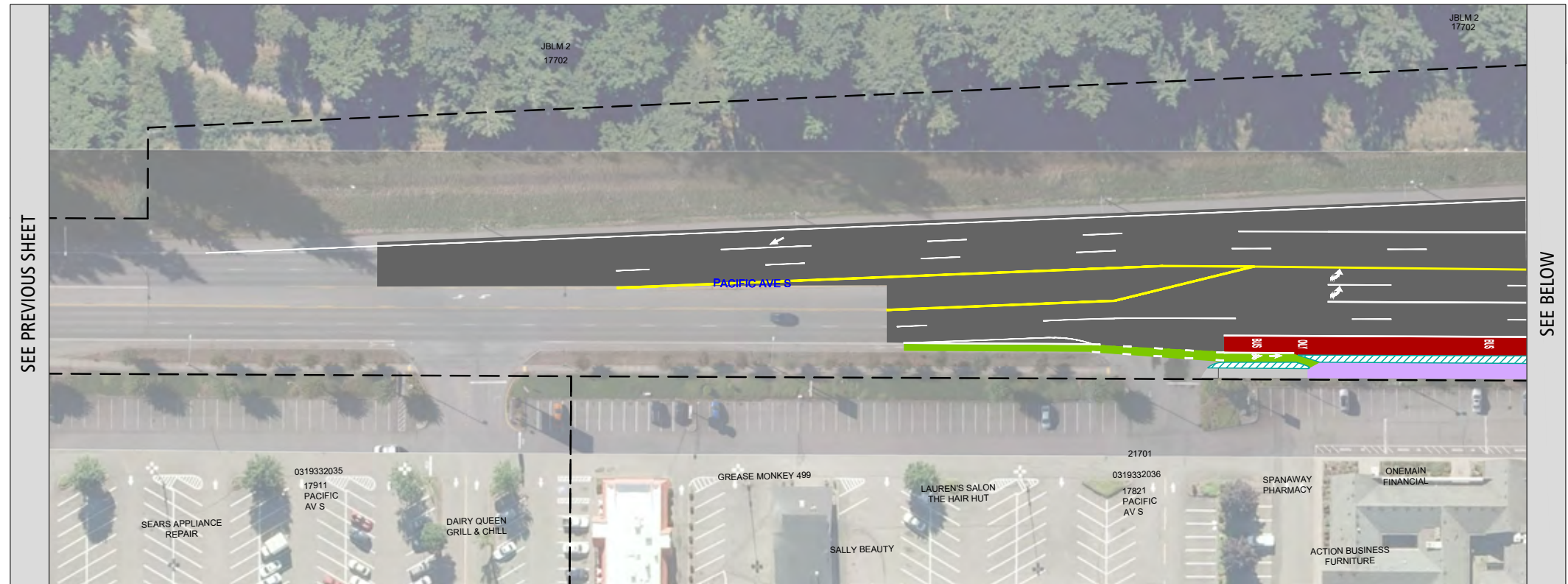
LEGEND

- BRT Station
- Bus Lane
- Bike Lane
- Shared-use Path (pedestrian/bicycle)
- Property Acquisition
- Landscaping/Stormwater Facility
- Roadway Pavement
- Sidewalk
- Raised Traffic Island
- ADA Curb Ramp
- New/Modified Traffic Signal
- Proposed Controlled Pedestrian Crossing
- Existing Controlled Pedestrian Crossing
- Street Tree

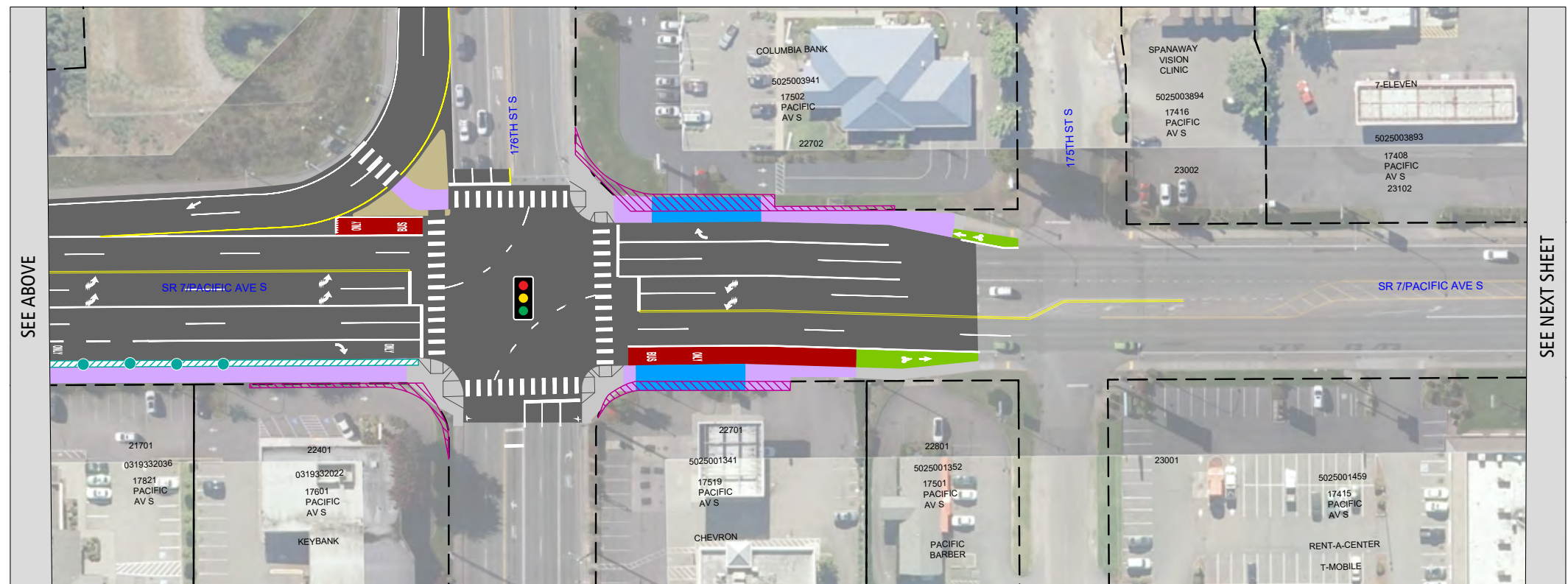
Note: Lane colors are for representation purposes only.



DRAFT – NOT FOR CONSTRUCTION



DRAFT – NOT FOR CONSTRUCTION



DRAFT – NOT FOR CONSTRUCTION



SR 7/PACIFIC AVE. BRT CORRIDOR SEPTEMBER 2021 DESIGN DEVELOPMENT

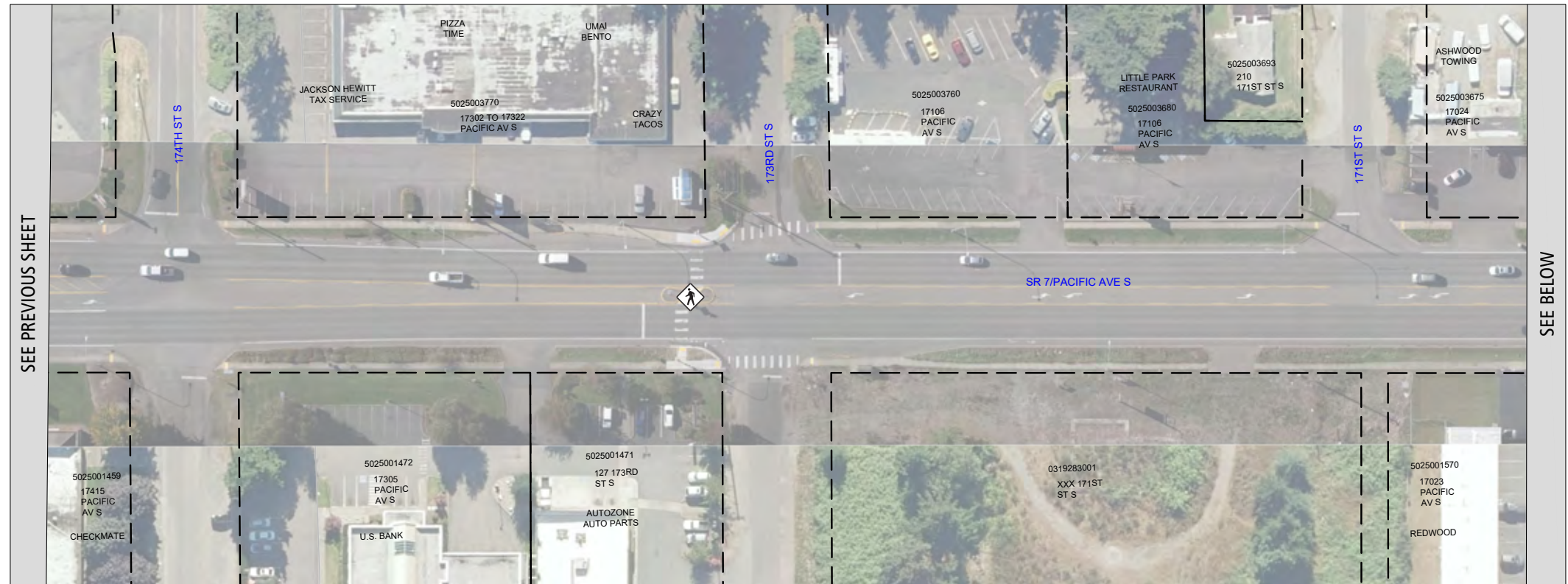
LEGEND

- BRT Station
- Bus Lane
- Bike Lane
- Shared-use Path (pedestrian/bicycle)
- Property Acquisition
- Landscaping/Stormwater Facility
- Roadway Pavement
- Sidewalk
- Raised Traffic Island
- ADA Curb Ramp
- T New/Modified Traffic Signal
- Proposed Controlled Pedestrian Crossing
- Existing Controlled Pedestrian Crossing
- Street Tree

Note: Lane colors are for representation purposes only.



DRAFT – NOT FOR CONSTRUCTION



DRAFT – NOT FOR CONSTRUCTION



DRAFT – NOT FOR CONSTRUCTION



SR 7/PACIFIC AVE. BRT CORRIDOR SEPTEMBER 2021 DESIGN DEVELOPMENT

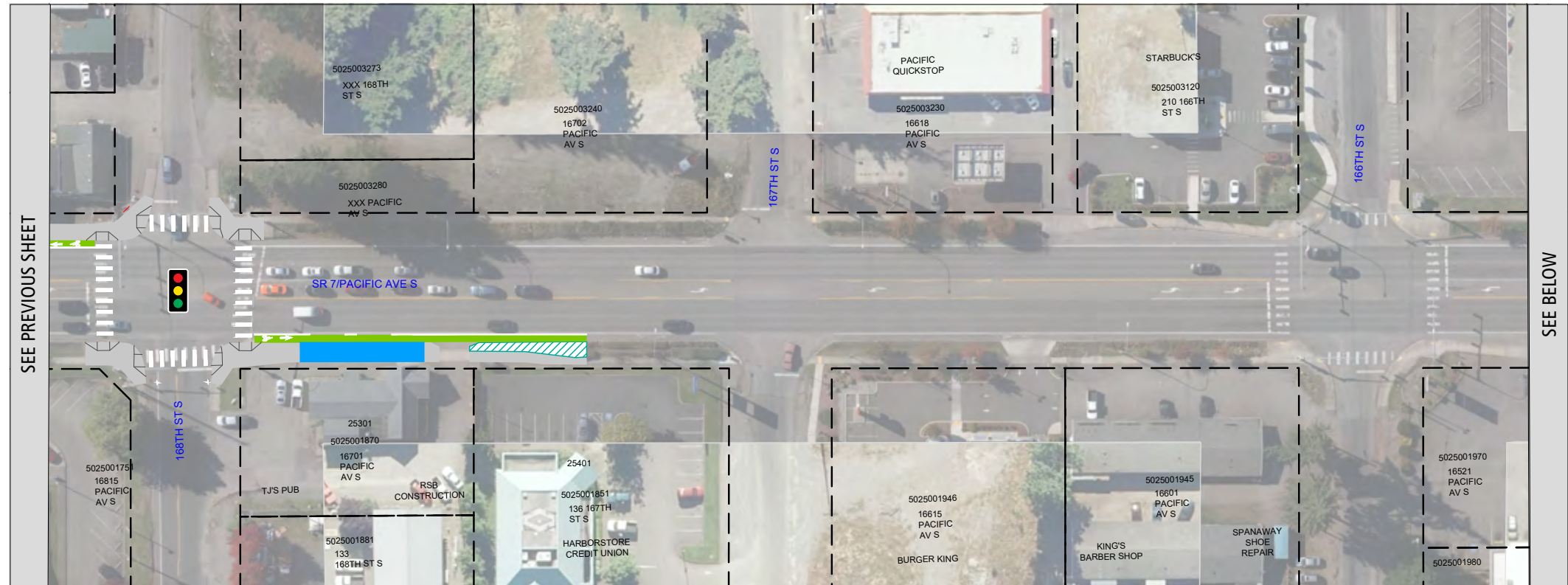
LEGEND

- BRT Station
- Bus Lane
- Bike Lane
- Shared-use Path (pedestrian/bicycle)
- Property Acquisition
- Landscaping/Stormwater Facility
- Roadway Pavement
- Sidewalk
- Raised Traffic Island
- ADA Curb Ramp
- New/Modified Traffic Signal
- Proposed Controlled Pedestrian Crossing
- Existing Controlled Pedestrian Crossing
- Street Tree

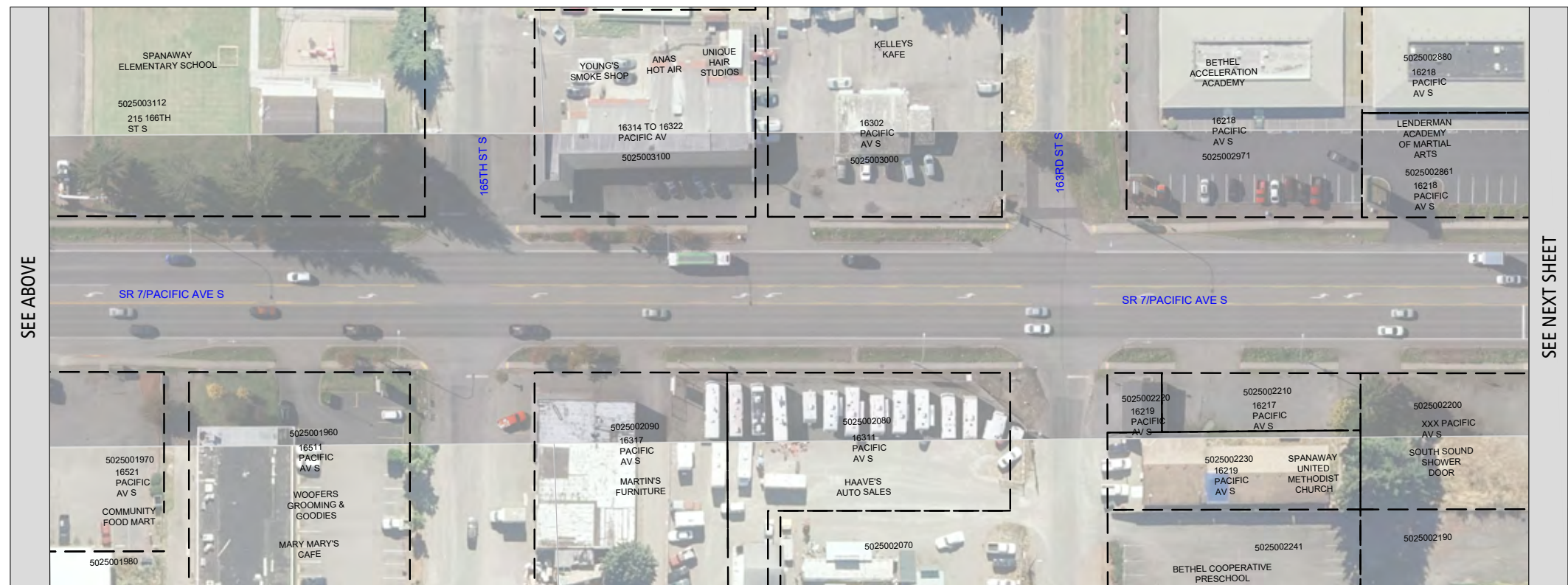
Note: Lane colors are for representation purposes only.



DRAFT – NOT FOR CONSTRUCTION



DRAFT – NOT FOR CONSTRUCTION

















DRAFT – NOT FOR CONSTRUCTION



SR 7/PACIFIC AVE. BRT CORRIDOR SEPTEMBER 2021 DESIGN DEVELOPMENT

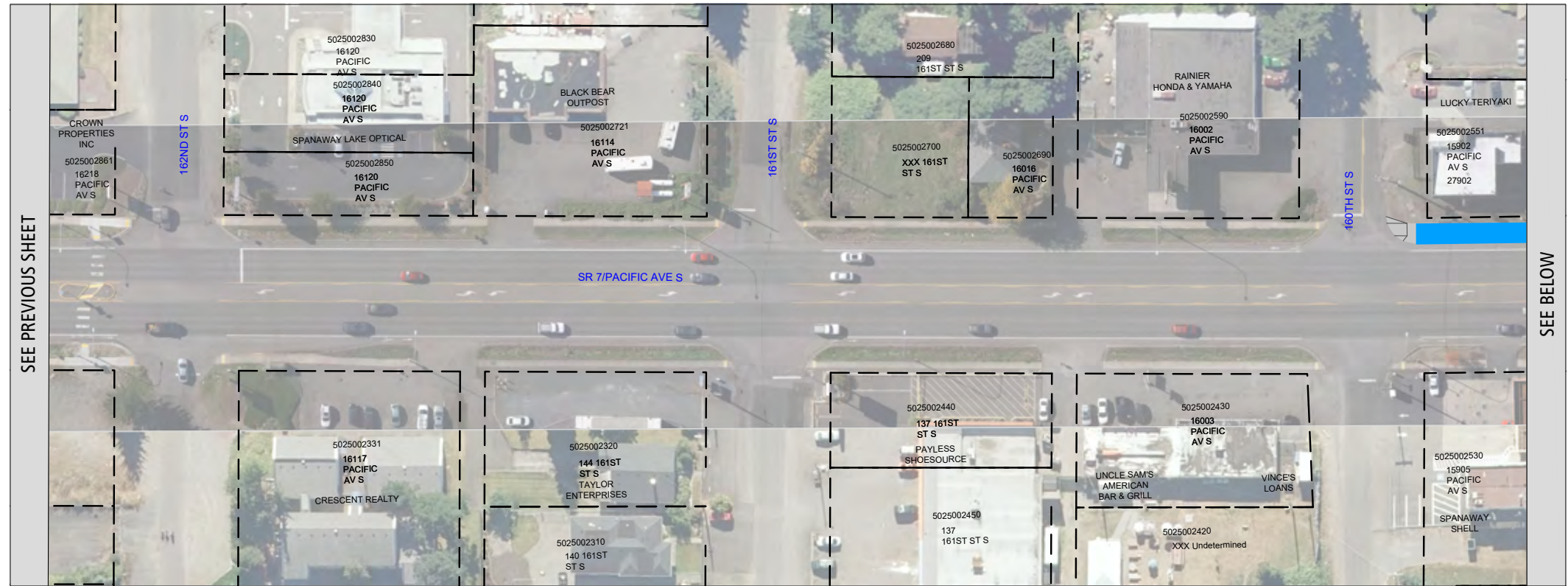
LEGEND

-  BRT Station
-  Bus Lane
-  Bike Lane
-  Shared-use Path (pedestrian/bicycle)
-  Property Acquisition
-  Landscaping/Stormwater Facility
-  Roadway Pavement
-  Sidewalk
-  Raised Traffic Island
-  ADA Curb Ramp
-  New/Modified Traffic Signal
-  Proposed Controlled Pedestrian Crossing
-  Existing Controlled Pedestrian Crossing
-  Street Tree

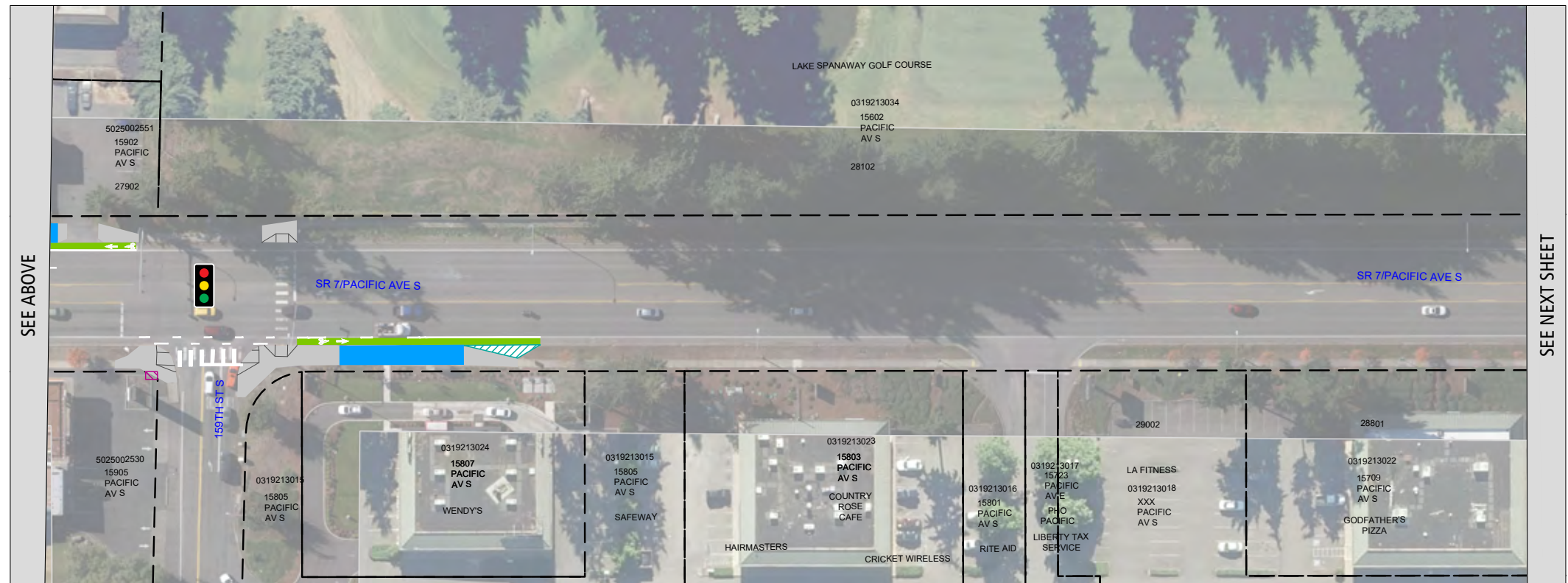
Note: Lane colors are for representation purposes only.



DRAFT – NOT FOR CONSTRUCTION



DRAFT – NOT FOR CONSTRUCTION



DRAFT – NOT FOR CONSTRUCTION

Jurisdiction: WSDOT/Pierce County



SR 7/PACIFIC AVE. BRT CORRIDOR SEPTEMBER 2021 DESIGN DEVELOPMENT

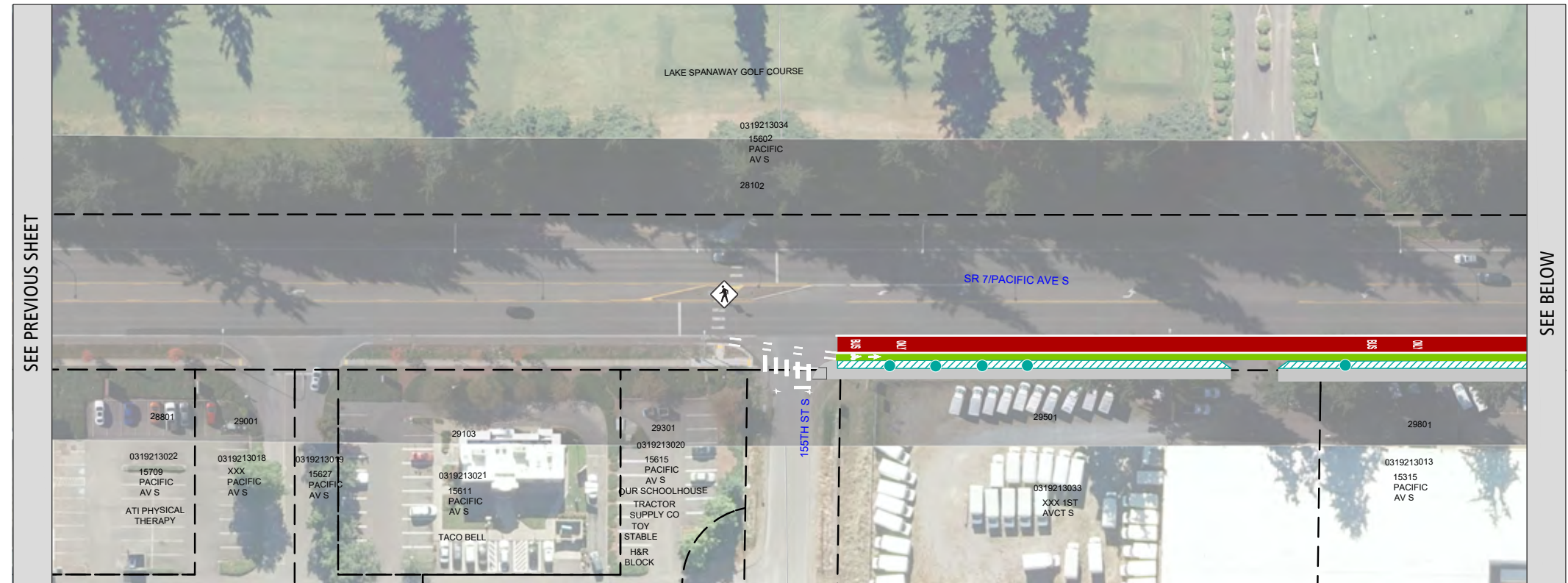
LEGEND

- BRT Station
- Bus Lane
- Bike Lane
- Shared-use Path (pedestrian/bicycle)
- Property Acquisition
- Landscaping/Stormwater Facility
- Roadway Pavement
- Sidewalk
- Raised Traffic Island
- ADA Curb Ramp
- New/Modified Traffic Signal
- ⚠ Proposed Controlled Pedestrian Crossing
- ⚠ Existing Controlled Pedestrian Crossing
- Street Tree

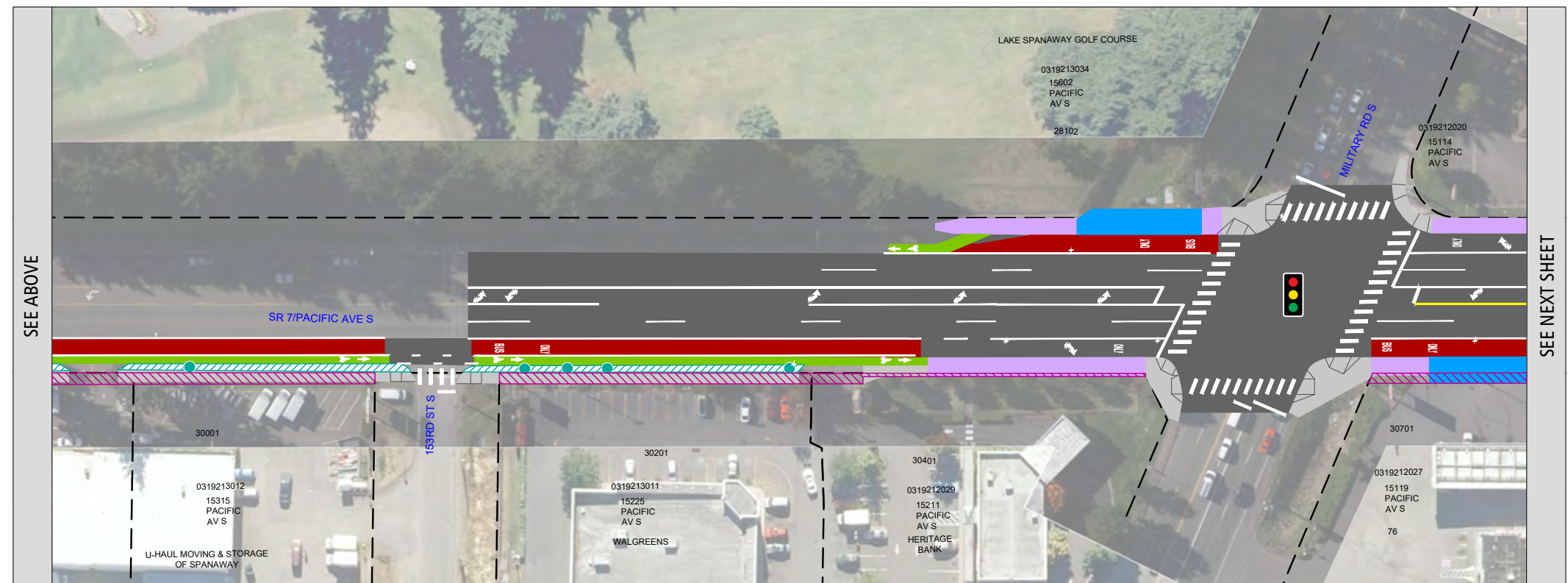
Note: Lane colors are for representation purposes only.



DRAFT – NOT FOR CONSTRUCTION



DRAFT – NOT FOR CONSTRUCTION



DRAFT – NOT FOR CONSTRUCTION















Jurisdiction: WSDOT/Pierce County





SR 7/PACIFIC AVE. BRT CORRIDOR SEPTEMBER 2021 DESIGN DEVELOPMENT

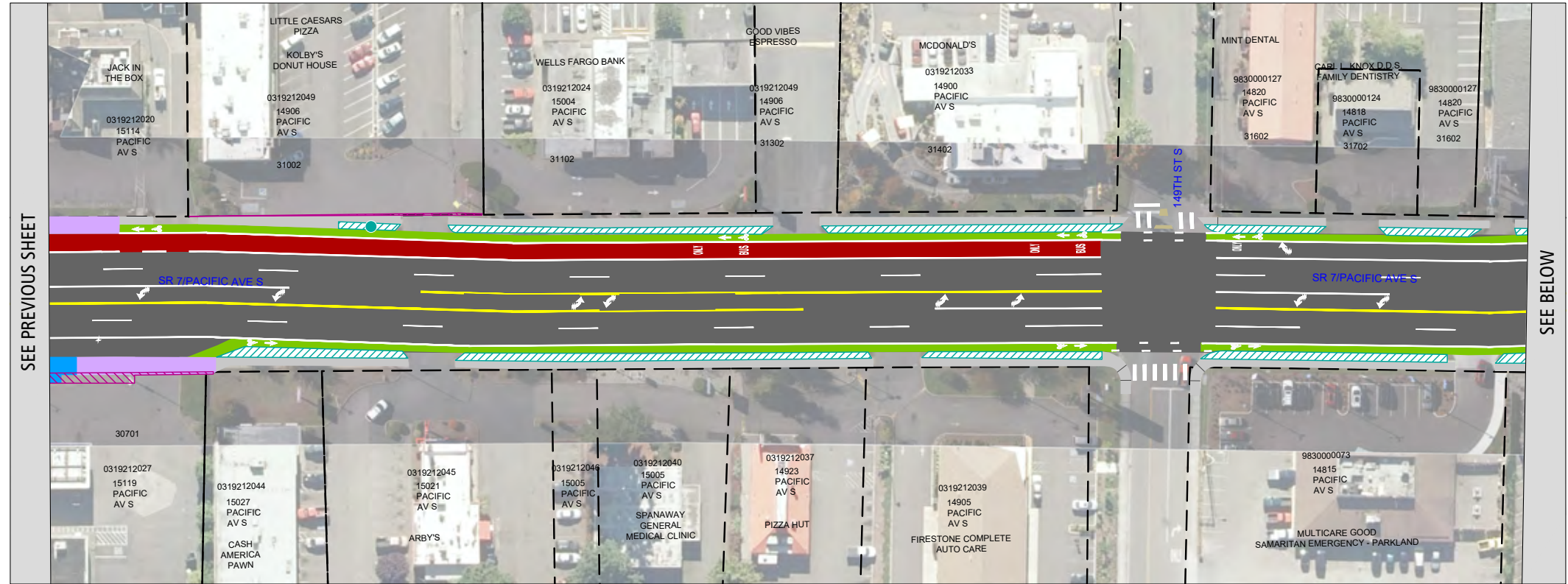
LEGEND

-  BRT Station
-  Bus Lane
-  Bike Lane
-  Shared-use Path (pedestrian/bicycle)
-  Property Acquisition
-  Landscaping/Stormwater Facility
-  Roadway Pavement
-  Sidewalk
-  Raised Traffic Island
-  ADA Curb Ramp
-  New/Modified Traffic Signal
-  Proposed Controlled Pedestrian Crossing
-  Existing Controlled Pedestrian Crossing
-  Street Tree

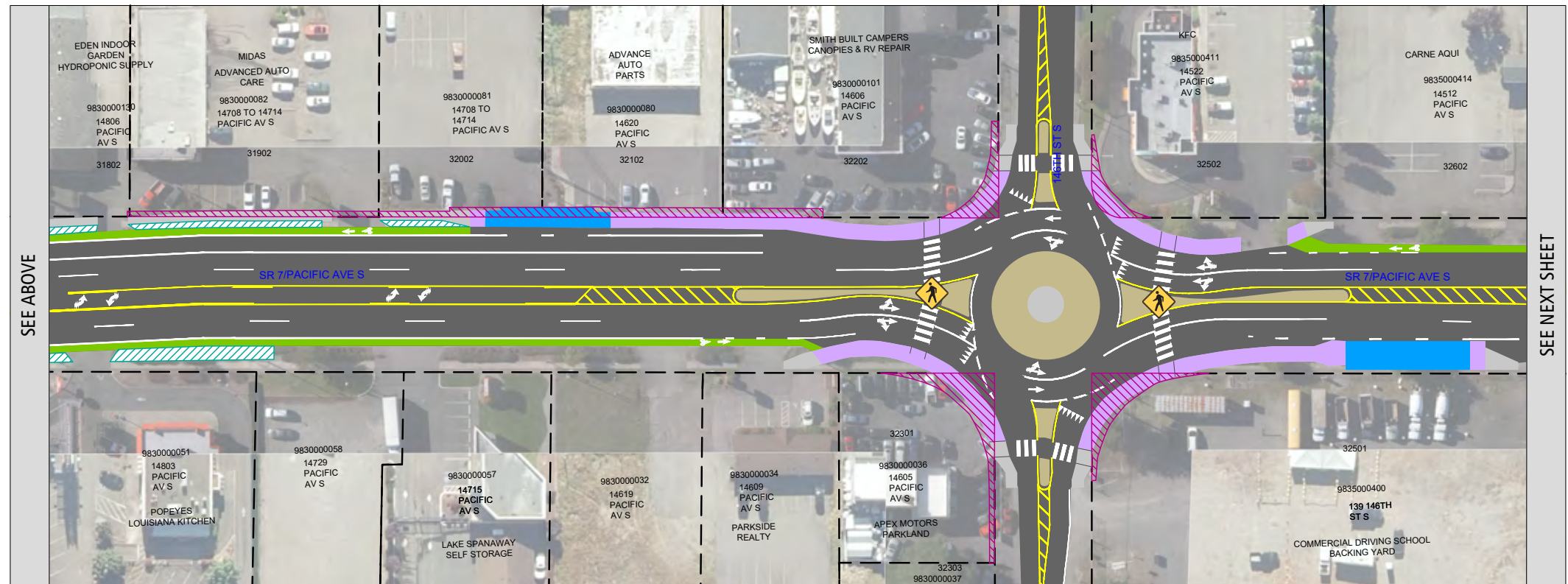
Note: Lane colors are for representation purposes only.



DRAFT – NOT FOR CONSTRUCTION



DRAFT – NOT FOR CONSTRUCTION



DRAFT – NOT FOR CONSTRUCTION



SR 7/PACIFIC AVE. BRT CORRIDOR SEPTEMBER 2021 DESIGN DEVELOPMENT

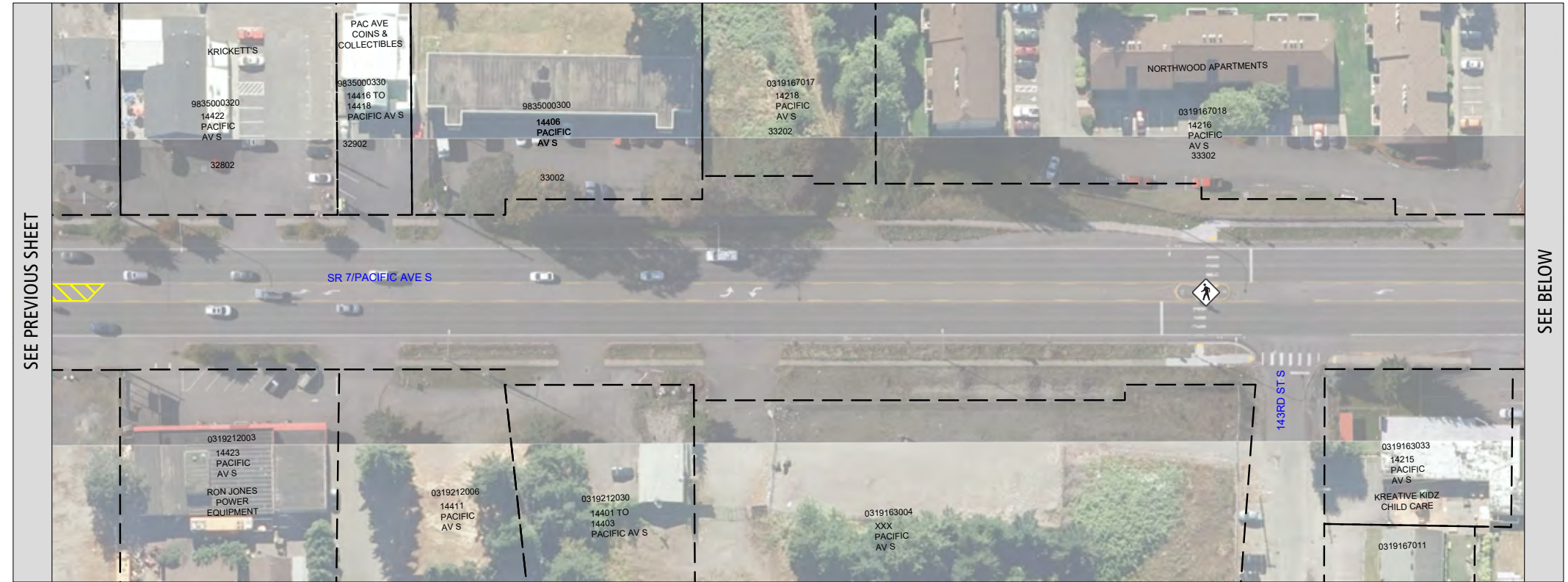
LEGEND

- BRT Station
- Bus Lane
- Bike Lane
- Shared-use Path (pedestrian/bicycle)
- Property Acquisition
- Landscaping/Stormwater Facility
- Roadway Pavement
- Sidewalk
- Raised Traffic Island
- ADA Curb Ramp
- New/Modified Traffic Signal
- Proposed Controlled Pedestrian Crossing
- Existing Controlled Pedestrian Crossing
- Street Tree

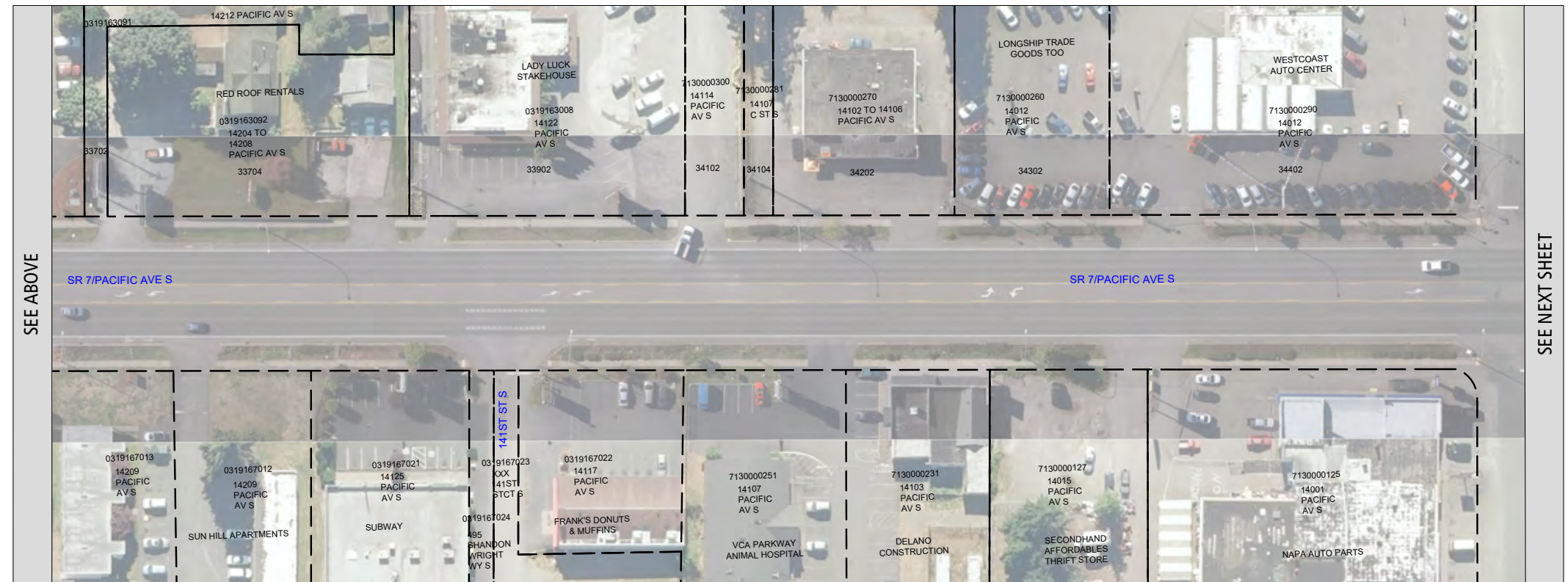
Note: Lane colors are for representation purposes only.



DRAFT – NOT FOR CONSTRUCTION



DRAFT – NOT FOR CONSTRUCTION



DRAFT – NOT FOR CONSTRUCTION

Jurisdiction: WSDOT/Pierce County





SR 7/PACIFIC AVE. BRT CORRIDOR SEPTEMBER 2021 DESIGN DEVELOPMENT

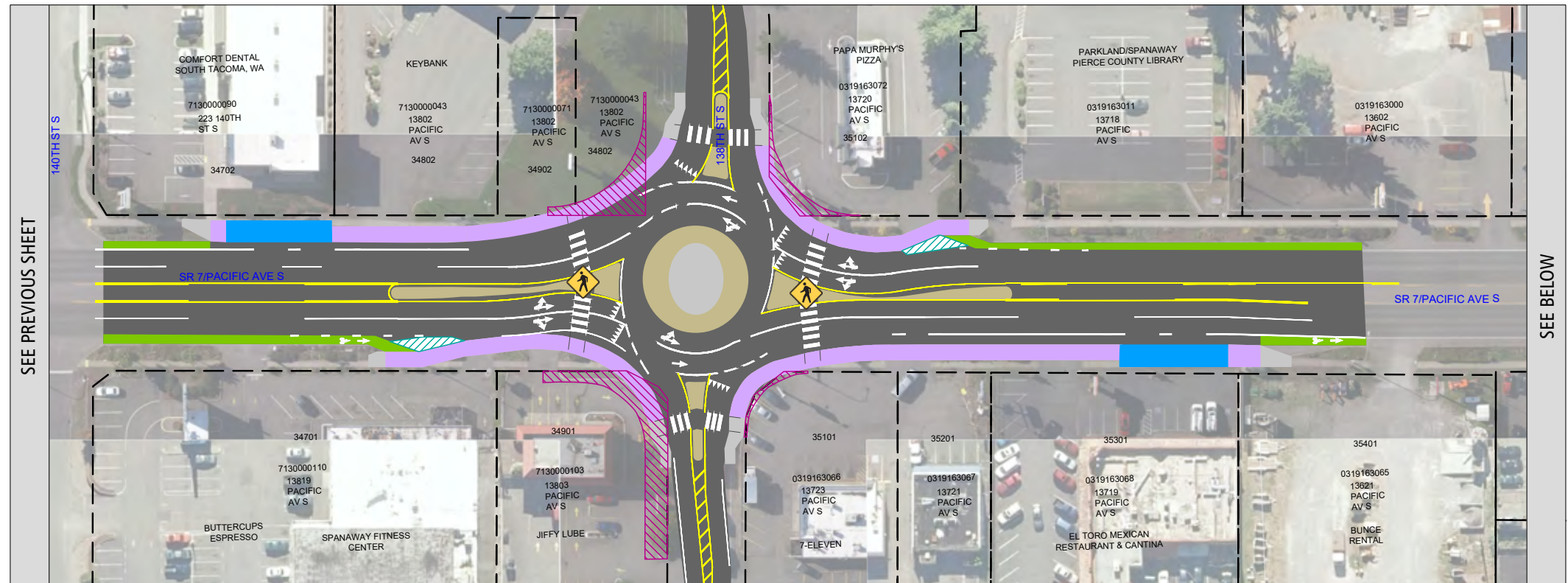
LEGEND

- BRT Station
- Bus Lane
- Bike Lane
- Shared-use Path (pedestrian/bicycle)
- Property Acquisition
- Landscaping/Stormwater Facility
- Roadway Pavement
- Sidewalk
- Raised Traffic Island
- ADA Curb Ramp
- New/Modified Traffic Signal
- ⤴ Proposed Controlled Pedestrian Crossing
- ⤴ Existing Controlled Pedestrian Crossing
- Street Tree

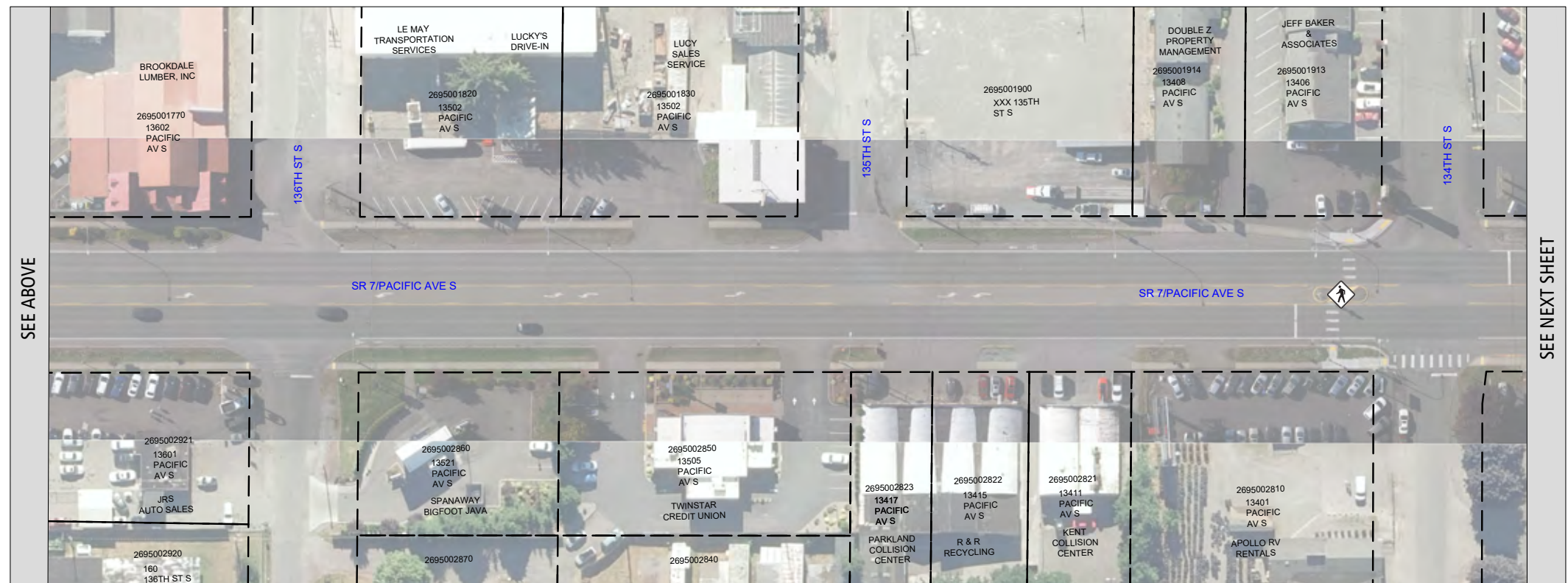
Note: Lane colors are for representation purposes only.



DRAFT – NOT FOR CONSTRUCTION



DRAFT – NOT FOR CONSTRUCTION



DRAFT – NOT FOR CONSTRUCTION



SR 7/PACIFIC AVE. BRT CORRIDOR SEPTEMBER 2021 DESIGN DEVELOPMENT

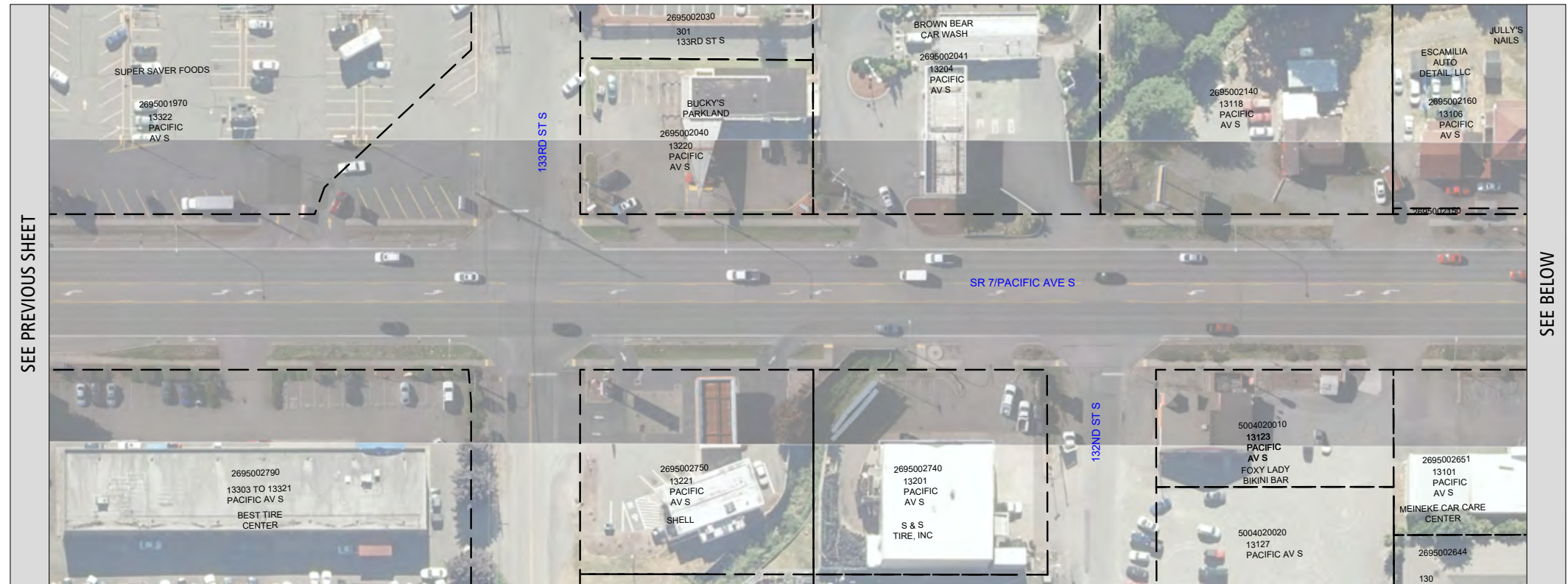
LEGEND

- BRT Station
- Bus Lane
- Bike Lane
- Shared-use Path (pedestrian/bicycle)
- Property Acquisition
- Landscaping/Stormwater Facility
- Roadway Pavement
- Sidewalk
- Raised Traffic Island
- ADA Curb Ramp
- New/Modified Traffic Signal
- Proposed Controlled Pedestrian Crossing
- Existing Controlled Pedestrian Crossing
- Street Tree

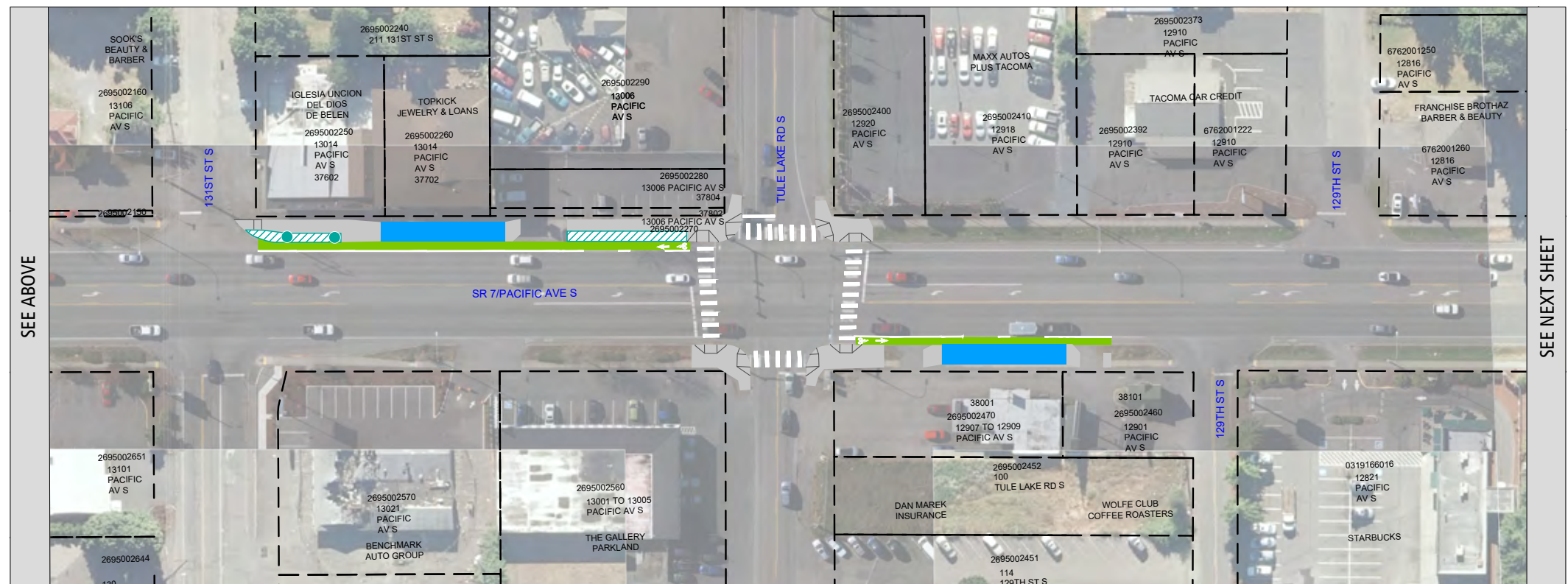
Note: Lane colors are for representation purposes only.



DRAFT – NOT FOR CONSTRUCTION



DRAFT – NOT FOR CONSTRUCTION



DRAFT – NOT FOR CONSTRUCTION



SR 7/PACIFIC AVE. BRT CORRIDOR SEPTEMBER 2021 DESIGN DEVELOPMENT

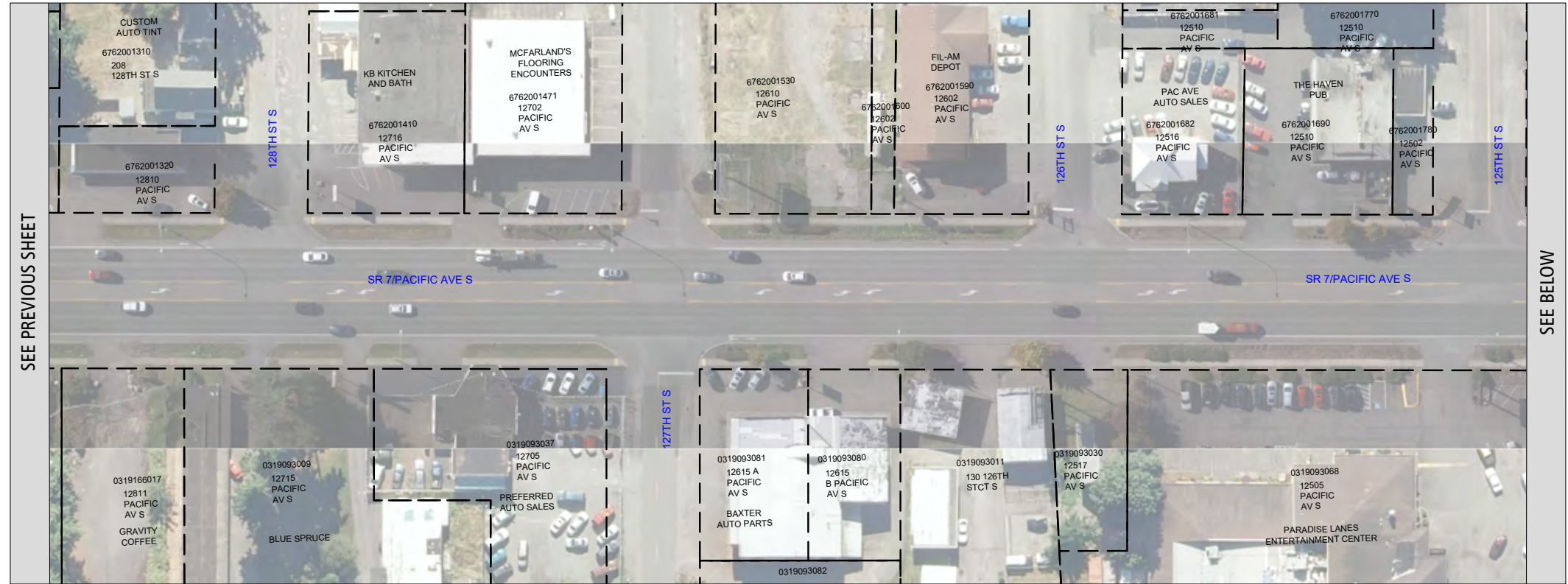
LEGEND

- BRT Station
- Bus Lane
- Bike Lane
- Shared-use Path (pedestrian/bicycle)
- Property Acquisition
- Landscaping/Stormwater Facility
- Roadway Pavement
- Sidewalk
- Raised Traffic Island
- ADA Curb Ramp
- New/Modified Traffic Signal
- ⚠ Proposed Controlled Pedestrian Crossing
- ⚠ Existing Controlled Pedestrian Crossing
- Street Tree

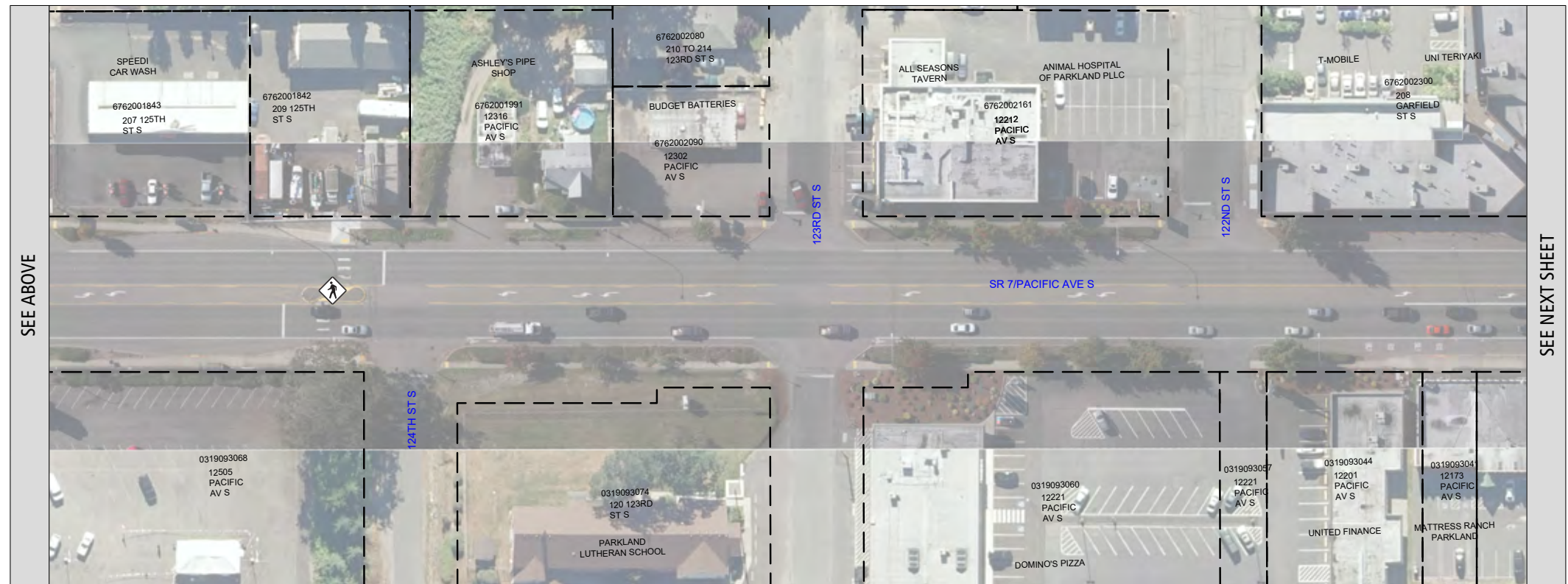
Note: Lane colors are for representation purposes only.



DRAFT – NOT FOR CONSTRUCTION



DRAFT – NOT FOR CONSTRUCTION



DRAFT – NOT FOR CONSTRUCTION



SR 7/PACIFIC AVE. BRT CORRIDOR SEPTEMBER 2021 DESIGN DEVELOPMENT

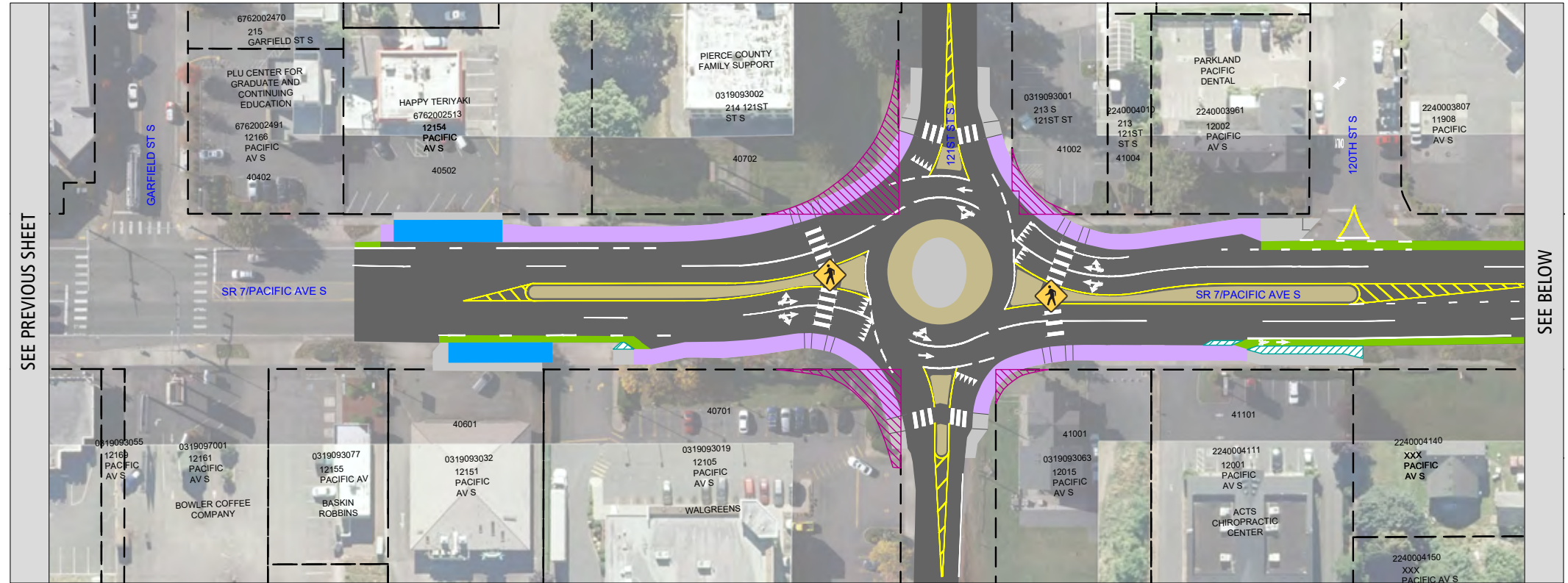
LEGEND

- BRT Station
- Bus Lane
- Bike Lane
- Shared-use Path (pedestrian/bicycle)
- Property Acquisition
- Landscaping/Stormwater Facility
- Roadway Pavement
- Sidewalk
- Raised Traffic Island
- ADA Curb Ramp
- T New/Modified Traffic Signal
- P Proposed Controlled Pedestrian Crossing
- P Existing Controlled Pedestrian Crossing
- Street Tree

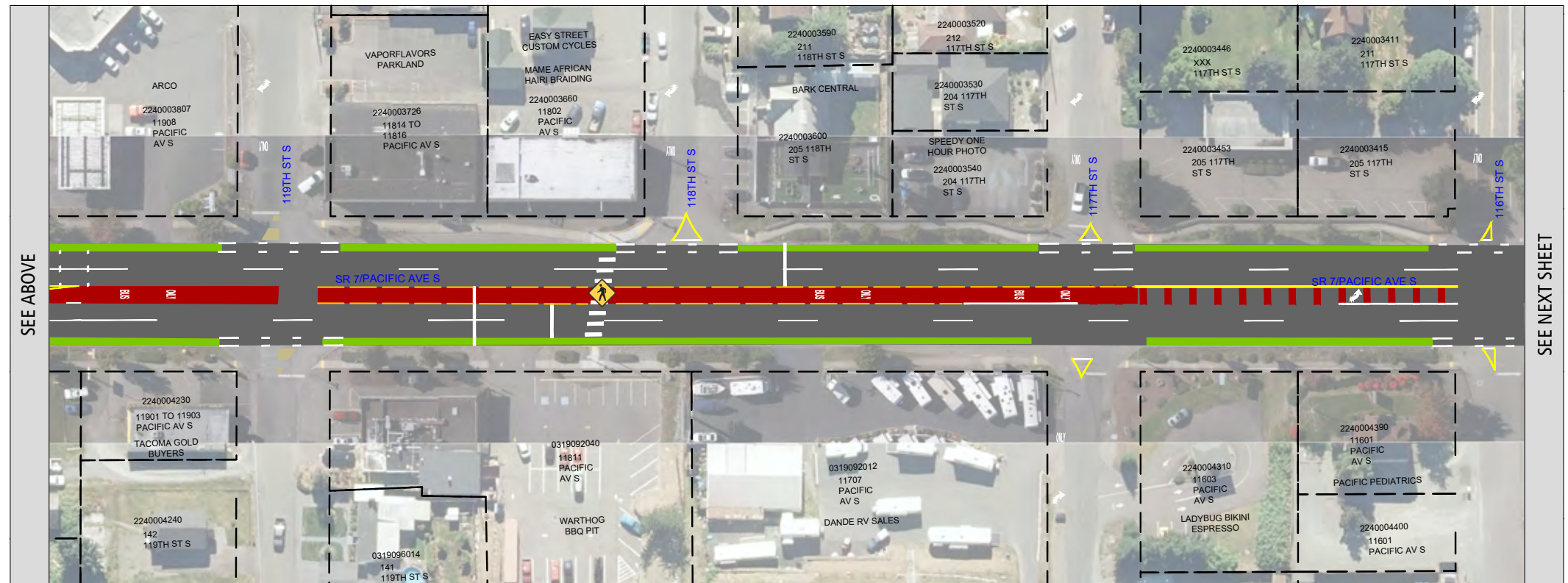
Note: Lane colors are for representation purposes only.



DRAFT – NOT FOR CONSTRUCTION



DRAFT – NOT FOR CONSTRUCTION



DRAFT – NOT FOR CONSTRUCTION

Jurisdiction: WSDOT/Pierce County



SR 7/PACIFIC AVE. BRT CORRIDOR SEPTEMBER 2021 DESIGN DEVELOPMENT

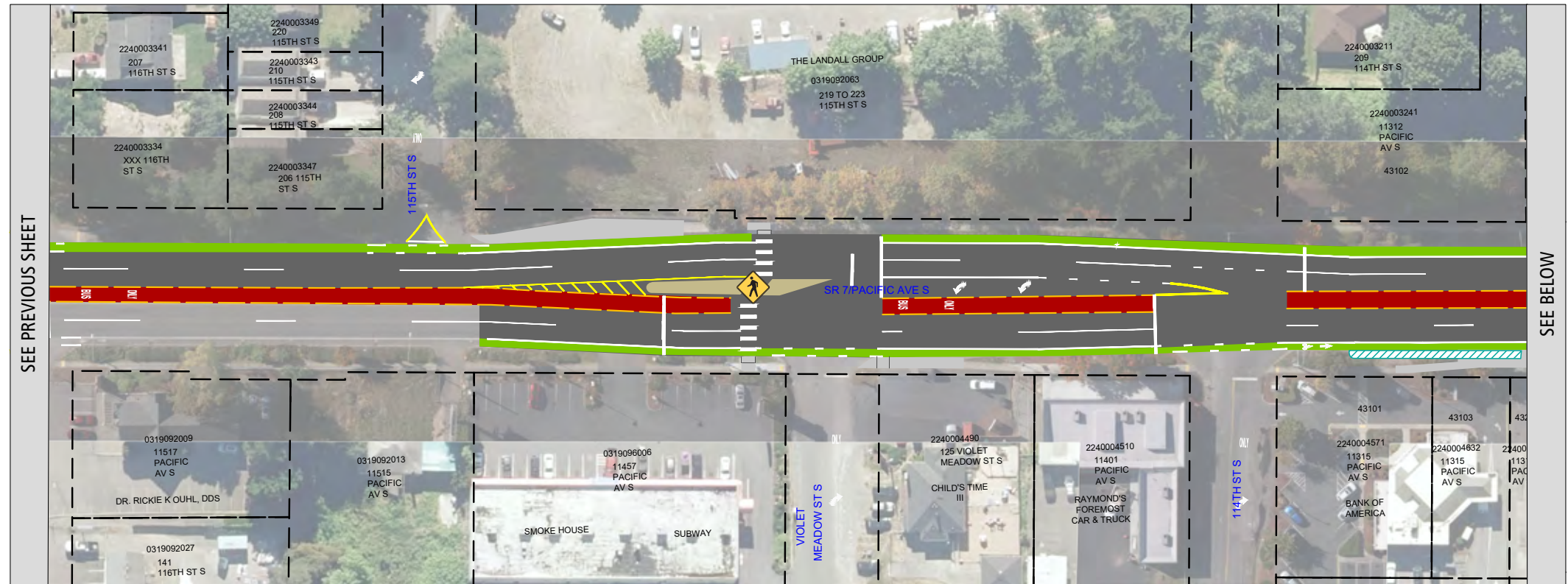
LEGEND

- BRT Station
- Bus Lane
- Bike Lane
- Shared-use Path (pedestrian/bicycle)
- Property Acquisition
- Landscaping/Stormwater Facility
- Roadway Pavement
- Sidewalk
- Raised Traffic Island
- ADA Curb Ramp
- New/Modified Traffic Signal
- ⚠ Proposed Controlled Pedestrian Crossing
- ⚠ Existing Controlled Pedestrian Crossing
- Street Tree

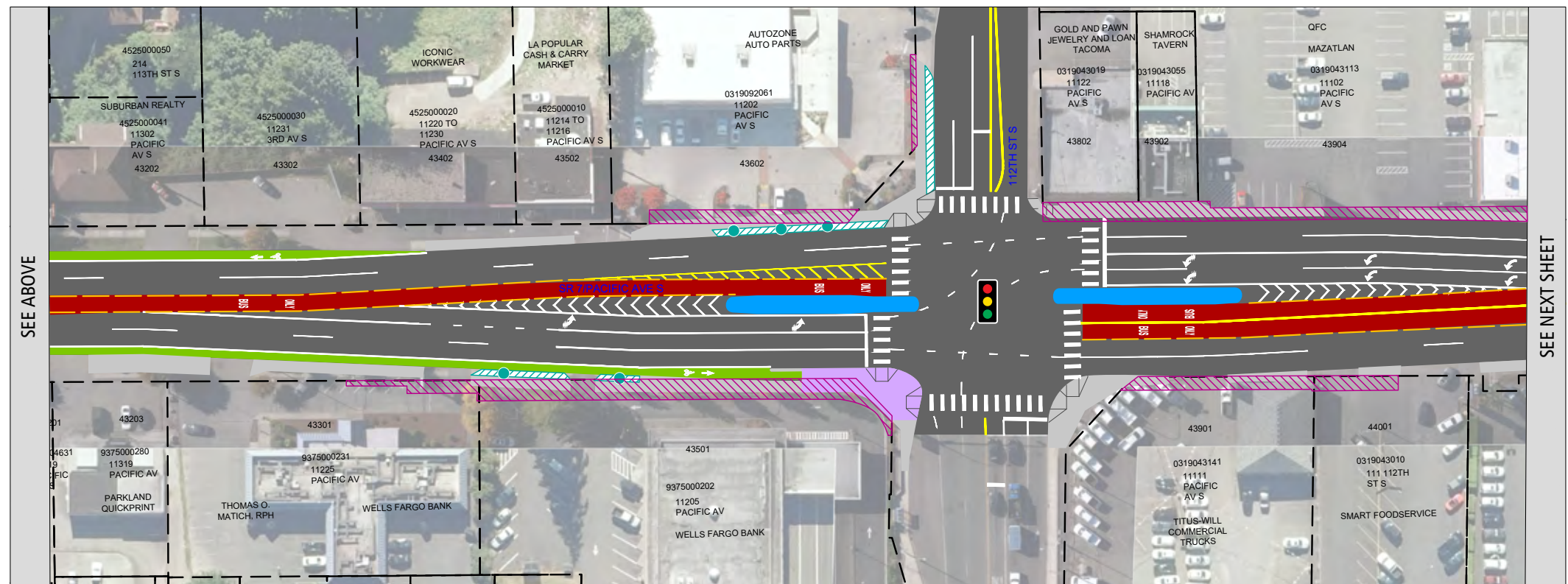
Note: Lane colors are for representation purposes only.



DRAFT – NOT FOR CONSTRUCTION



DRAFT – NOT FOR CONSTRUCTION



DRAFT – NOT FOR CONSTRUCTION





SR 7/PACIFIC AVE. BRT CORRIDOR SEPTEMBER 2021 DESIGN DEVELOPMENT

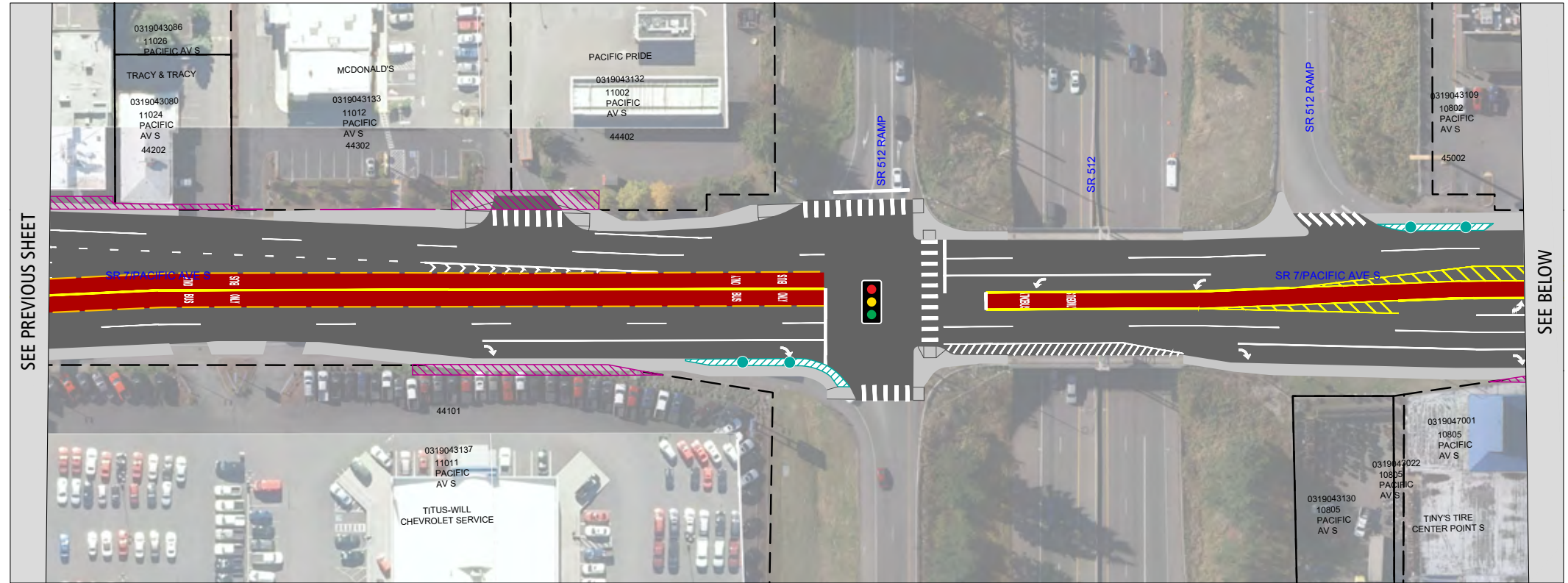
LEGEND

- BRT Station
- Bus Lane
- Bike Lane
- Shared-use Path (pedestrian/bicycle)
- Property Acquisition
- Landscaping/Stormwater Facility
- Roadway Pavement
- Sidewalk
- Raised Traffic Island
- ADA Curb Ramp
- New/Modified Traffic Signal
- Proposed Controlled Pedestrian Crossing
- Existing Controlled Pedestrian Crossing
- Street Tree

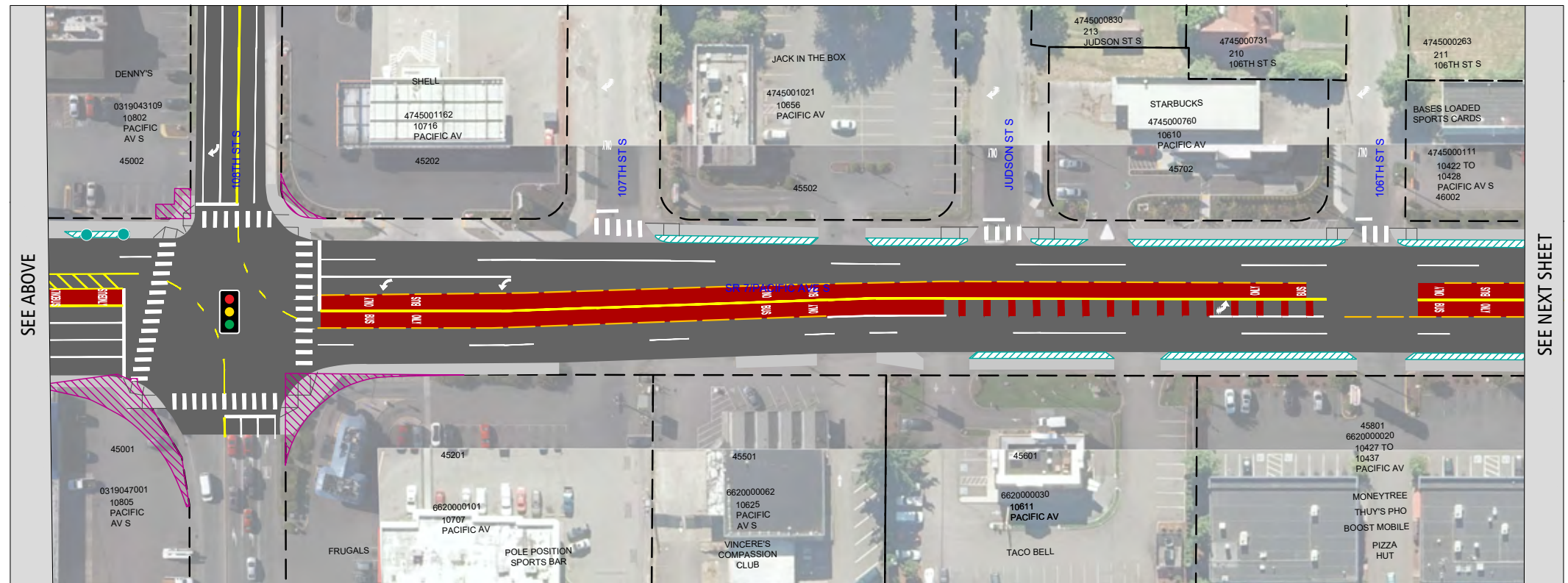
Note: Lane colors are for representation purposes only.



DRAFT – NOT FOR CONSTRUCTION



DRAFT – NOT FOR CONSTRUCTION



DRAFT – NOT FOR CONSTRUCTION



SR 7/PACIFIC AVE. BRT CORRIDOR SEPTEMBER 2021 DESIGN DEVELOPMENT

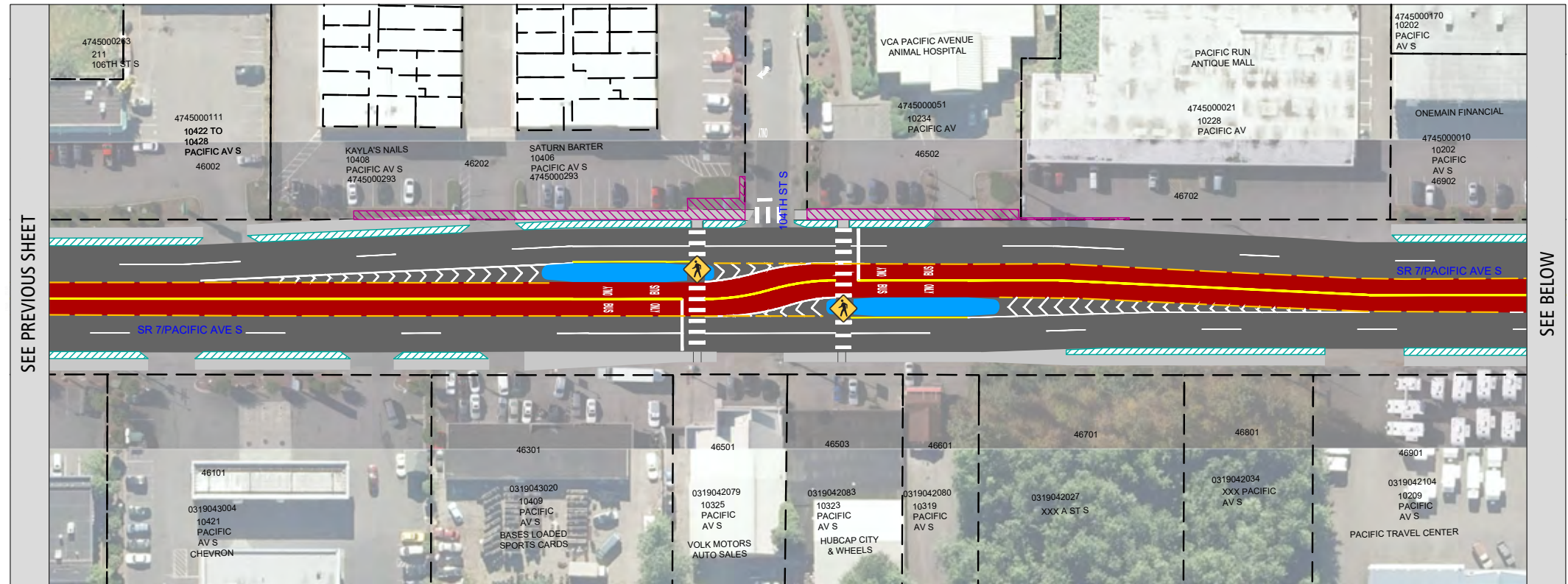
LEGEND

- BRT Station
- Bus Lane
- Bike Lane
- Shared-use Path (pedestrian/bicycle)
- Property Acquisition
- Landscaping/Stormwater Facility
- Roadway Pavement
- Sidewalk
- Raised Traffic Island
- ADA Curb Ramp
- T New/Modified Traffic Signal
- P Proposed Controlled Pedestrian Crossing
- P Existing Controlled Pedestrian Crossing
- Street Tree

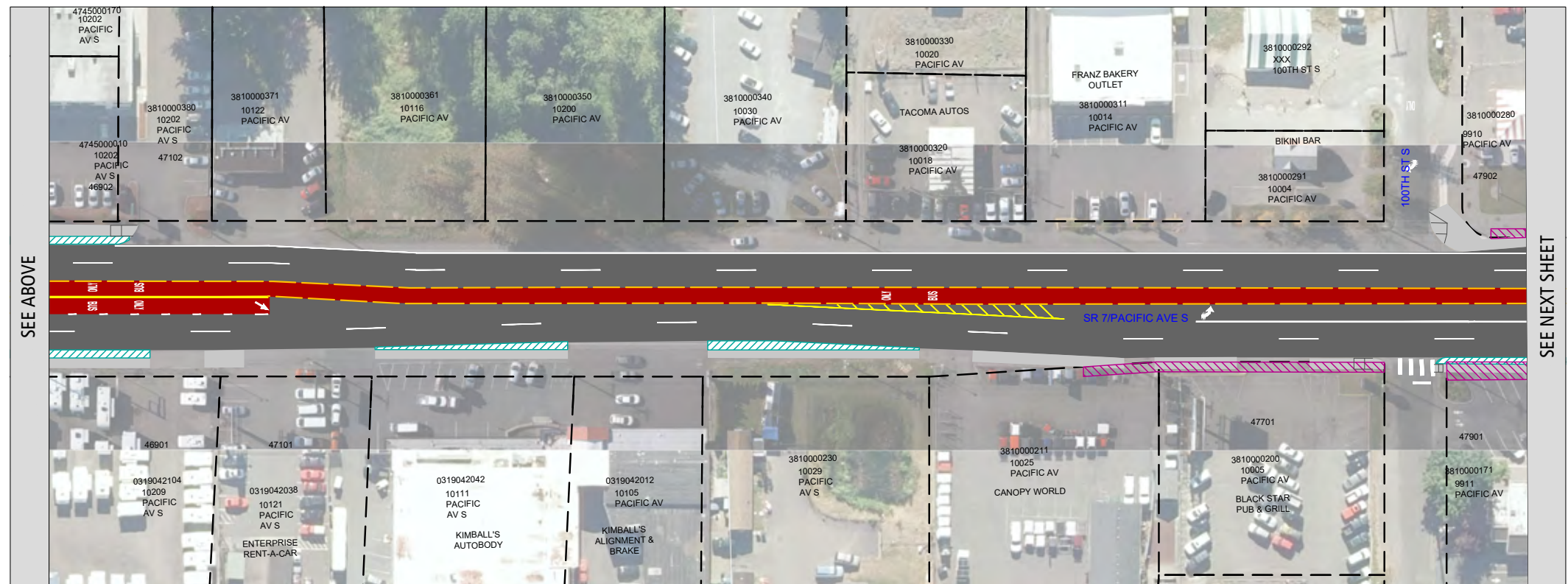
Note: Lane colors are for representation purposes only.



DRAFT – NOT FOR CONSTRUCTION



DRAFT – NOT FOR CONSTRUCTION



DRAFT – NOT FOR CONSTRUCTION

Jurisdiction: WSDOT/Pierce County





SR 7/PACIFIC AVE. BRT CORRIDOR SEPTEMBER 2021 DESIGN DEVELOPMENT

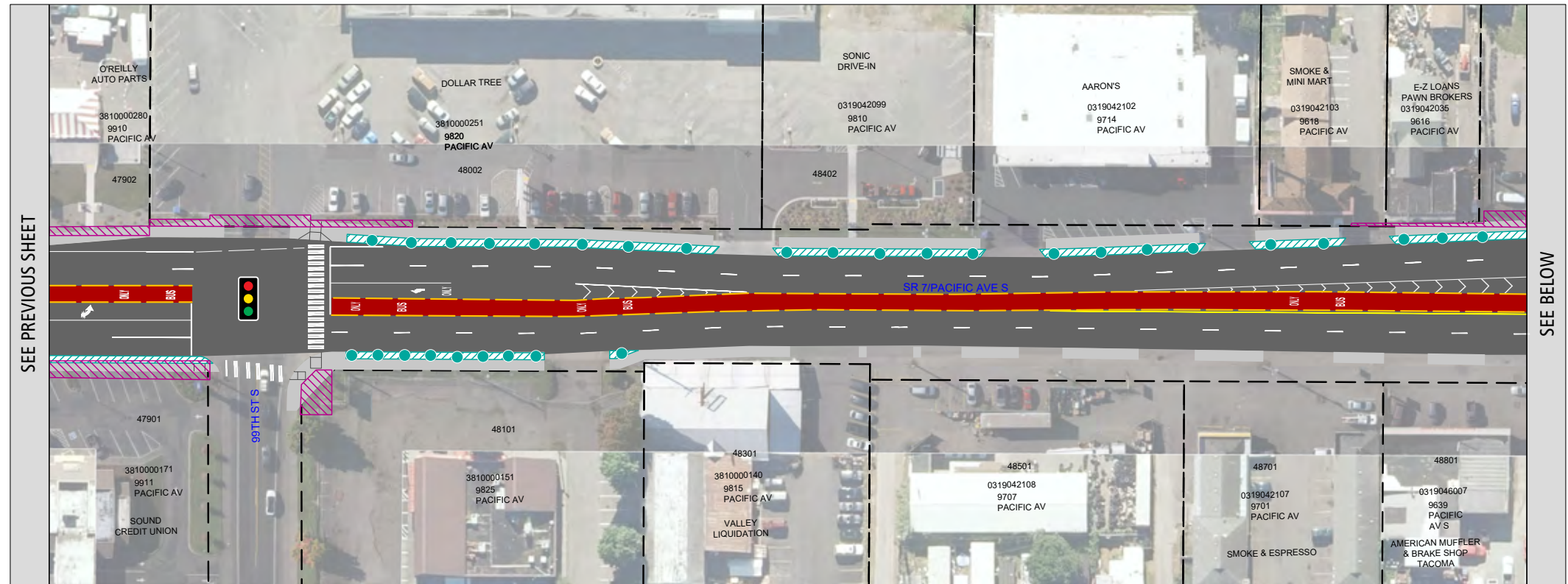
LEGEND

- BRT Station
- Bus Lane
- Bike Lane
- Shared-use Path (pedestrian/bicycle)
- Property Acquisition
- Landscaping/Stormwater Facility
- Roadway Pavement
- Sidewalk
- Raised Traffic Island
- ADA Curb Ramp
- ⬆ New/Modified Traffic Signal
- ⚠ Proposed Controlled Pedestrian Crossing
- ⚠ Existing Controlled Pedestrian Crossing
- Street Tree

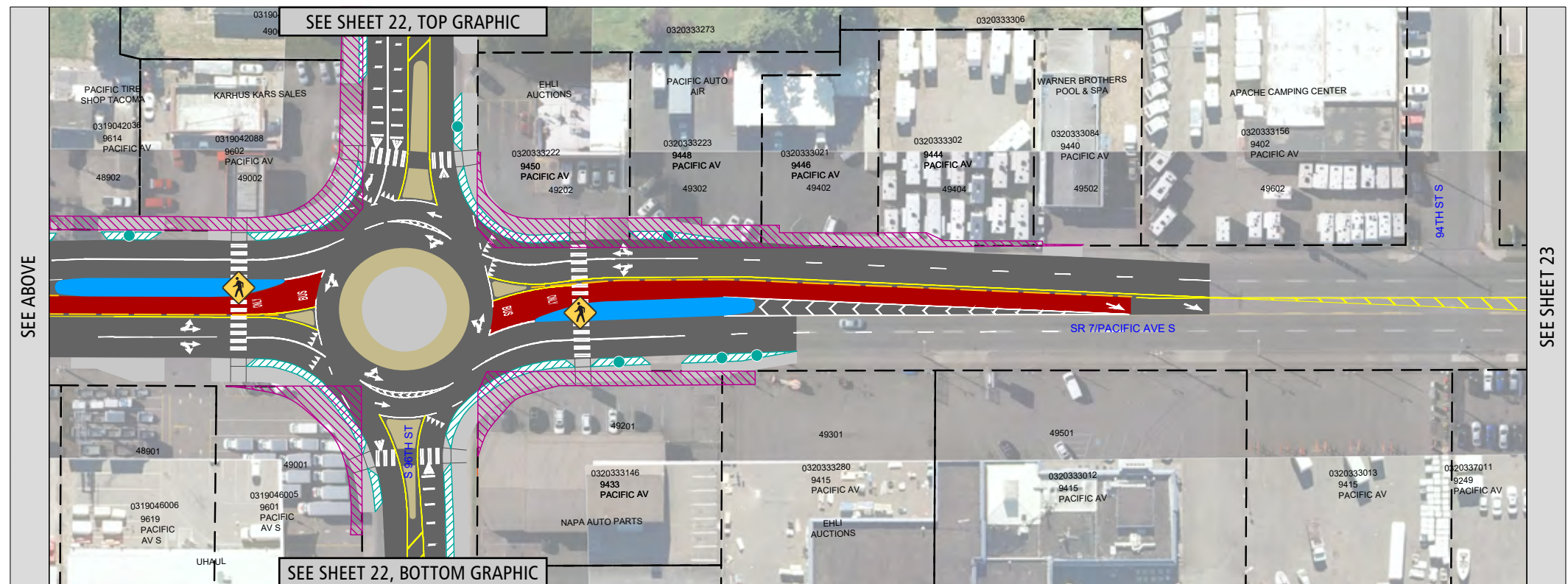
Note: Lane colors are for representation purposes only.



DRAFT – NOT FOR CONSTRUCTION



DRAFT – NOT FOR CONSTRUCTION



DRAFT – NOT FOR CONSTRUCTION



SR 7/PACIFIC AVE. BRT CORRIDOR SEPTEMBER 2021 DESIGN DEVELOPMENT

LEGEND

- BRT Station
- Bus Lane
- Bike Lane
- Shared-use Path (pedestrian/bicycle)
- Property Acquisition
- Landscaping/Stormwater Facility
- Roadway Pavement
- Sidewalk
- Raised Traffic Island
- ADA Curb Ramp
- New/Modified Traffic Signal
- ⚠ Proposed Controlled Pedestrian Crossing
- ⚠ Existing Controlled Pedestrian Crossing
- Street Tree

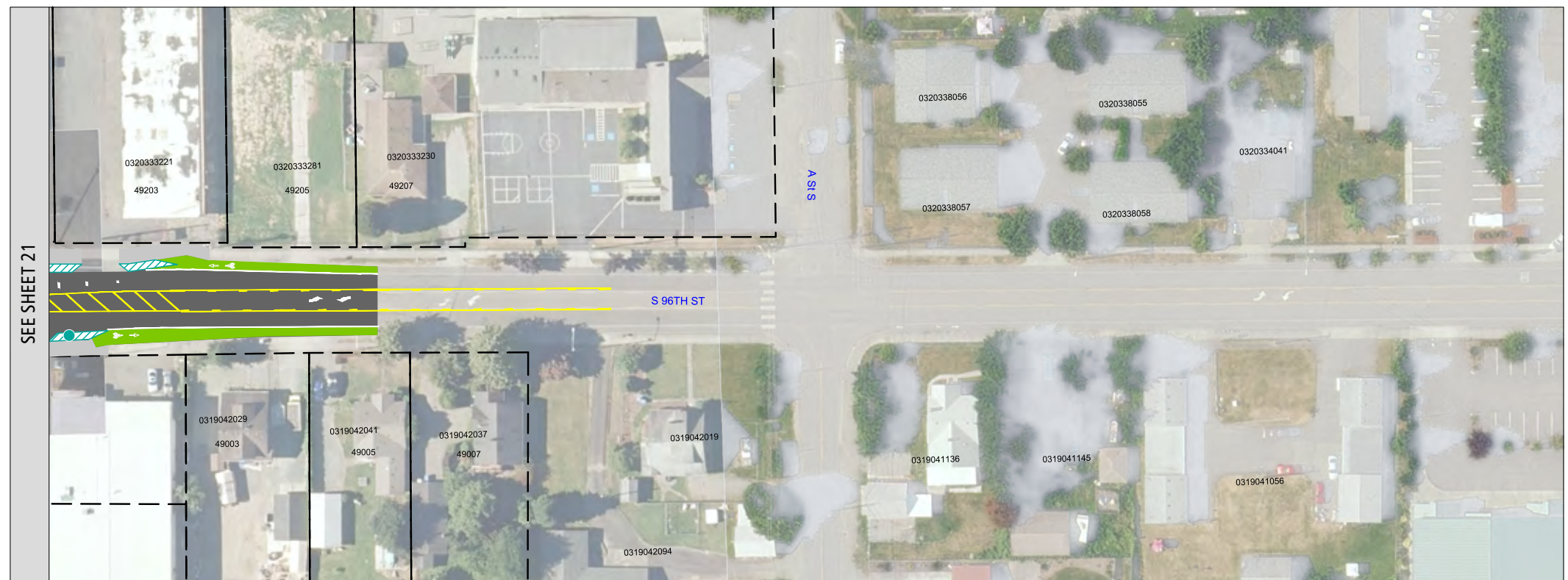
Note: Lane colors are for representation purposes only.



DRAFT – NOT FOR CONSTRUCTION



DRAFT – NOT FOR CONSTRUCTION



DRAFT – NOT FOR CONSTRUCTION



SR 7/PACIFIC AVE. BRT CORRIDOR SEPTEMBER 2021 DESIGN DEVELOPMENT

LEGEND

- BRT Station
- Bus Lane
- Bike Lane
- Shared-use Path (pedestrian/bicycle)
- Property Acquisition
- Landscaping/Stormwater Facility
- Roadway Pavement
- Sidewalk
- Raised Traffic Island
- ADA Curb Ramp
- New/Modified Traffic Signal
- ⚠ Proposed Controlled Pedestrian Crossing
- ⚠ Existing Controlled Pedestrian Crossing
- Street Tree

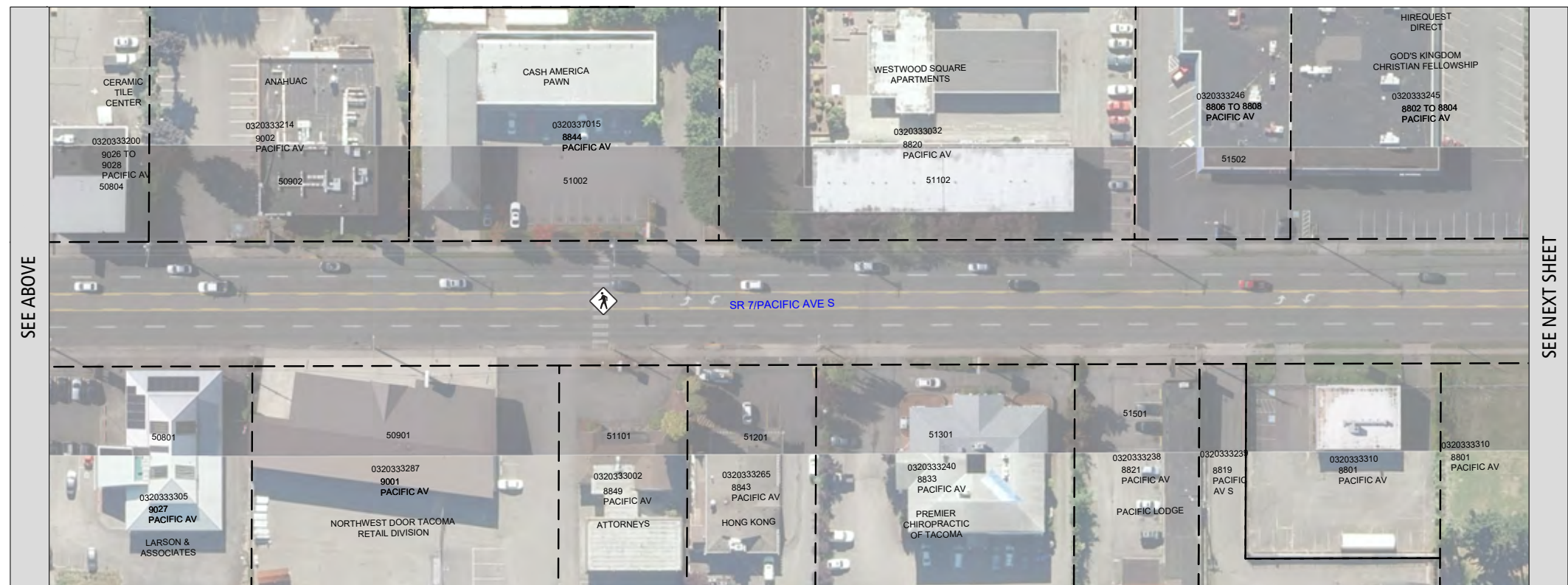
Note: Lane colors are for representation purposes only.



DRAFT – NOT FOR CONSTRUCTION



DRAFT – NOT FOR CONSTRUCTION



DRAFT – NOT FOR CONSTRUCTION



SR 7/PACIFIC AVE. BRT CORRIDOR SEPTEMBER 2021 DESIGN DEVELOPMENT

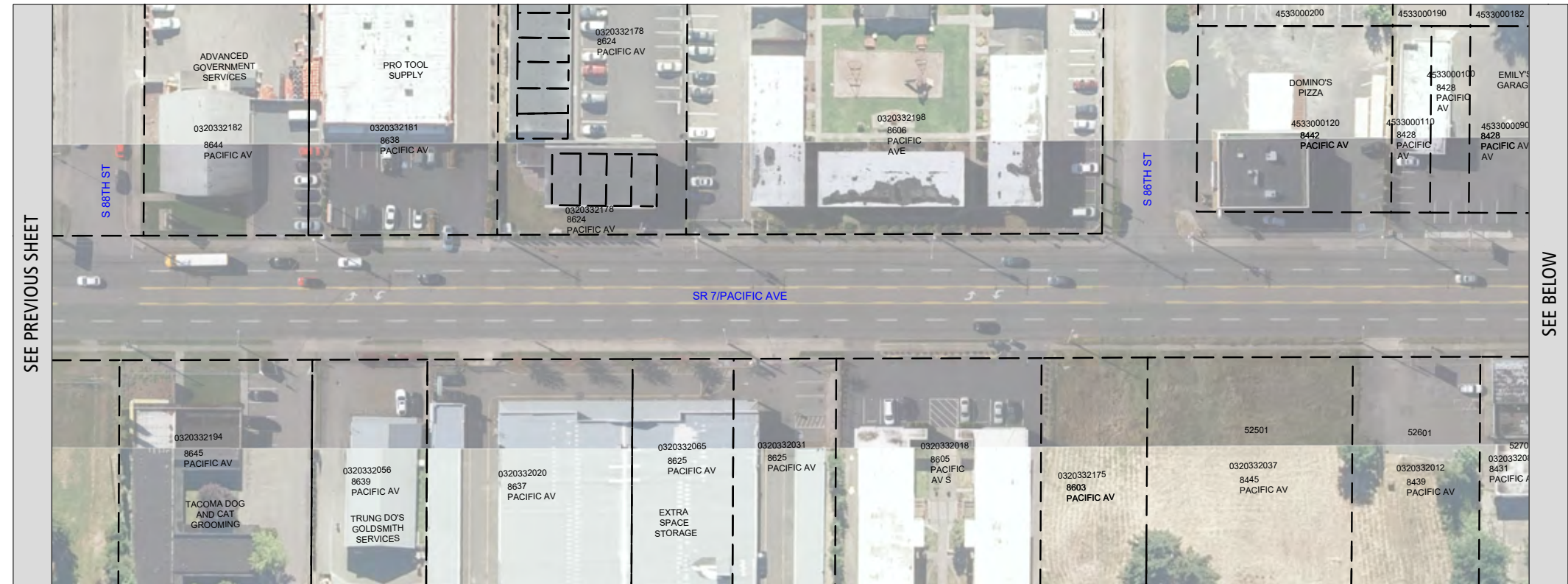
LEGEND

- BRT Station
- Bus Lane
- Bike Lane
- Shared-use Path (pedestrian/bicycle)
- Property Acquisition
- Landscaping/Stormwater Facility
- Roadway Pavement
- Sidewalk
- Raised Traffic Island
- ADA Curb Ramp
- New/Modified Traffic Signal
- Proposed Controlled Pedestrian Crossing
- Existing Controlled Pedestrian Crossing
- Street Tree

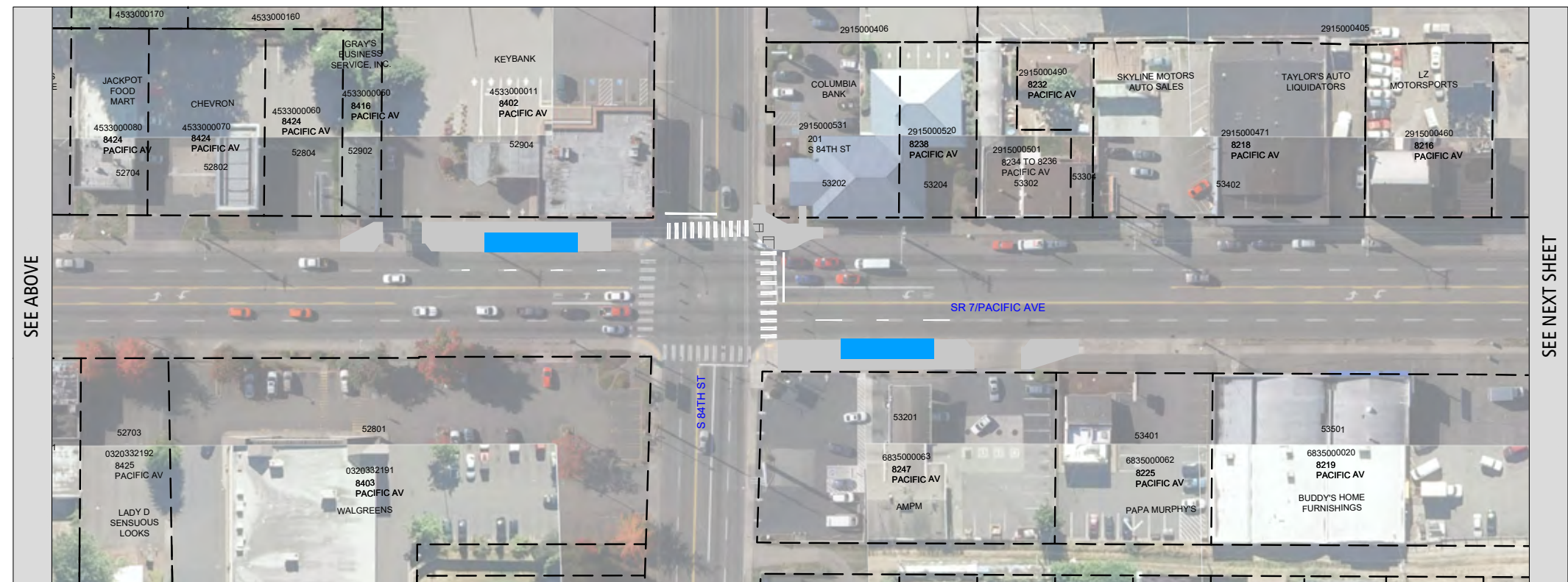
Note: Lane colors are for representation purposes only.



DRAFT – NOT FOR CONSTRUCTION



DRAFT – NOT FOR CONSTRUCTION



DRAFT – NOT FOR CONSTRUCTION





SR 7/PACIFIC AVE. BRT CORRIDOR SEPTEMBER 2021 DESIGN DEVELOPMENT

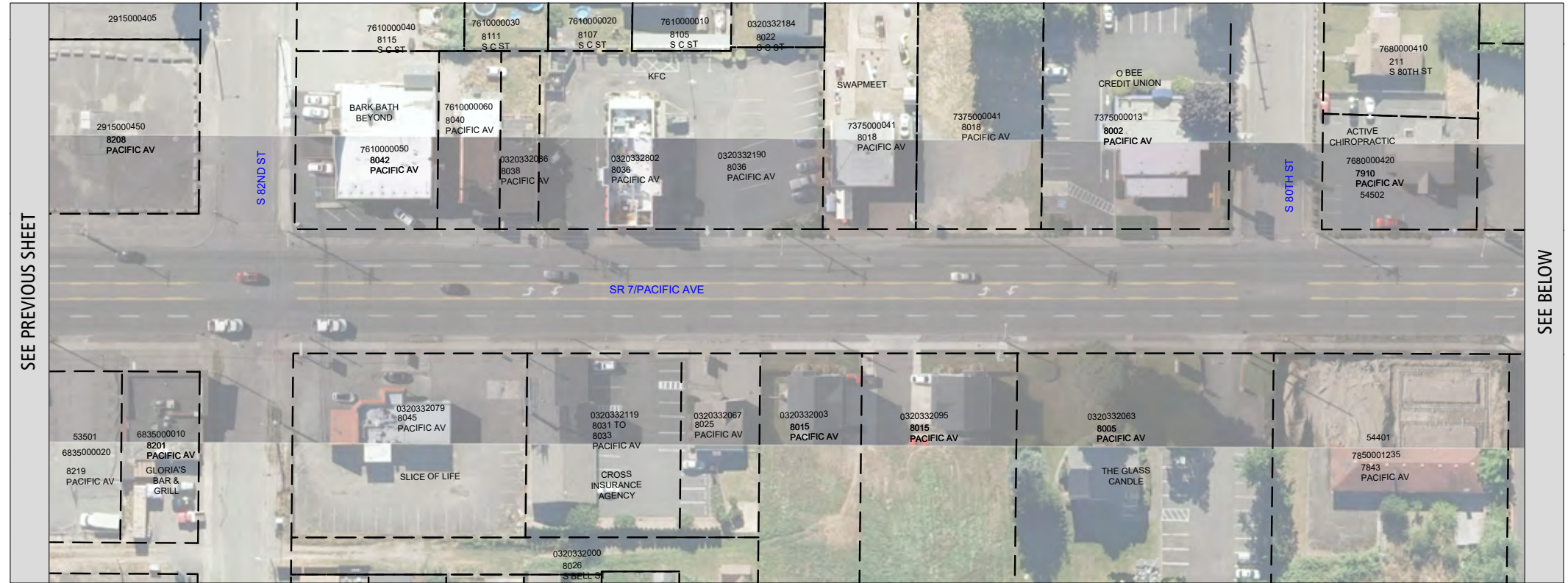
LEGEND

- BRT Station
- Bus Lane
- Bike Lane
- Shared-use Path (pedestrian/bicycle)
- Property Acquisition
- Landscaping/Stormwater Facility
- Roadway Pavement
- Sidewalk
- Raised Traffic Island
- ADA Curb Ramp
- T
R
F New/Modified Traffic Signal
- P Proposed Controlled Pedestrian Crossing
- P Existing Controlled Pedestrian Crossing
- Street Tree

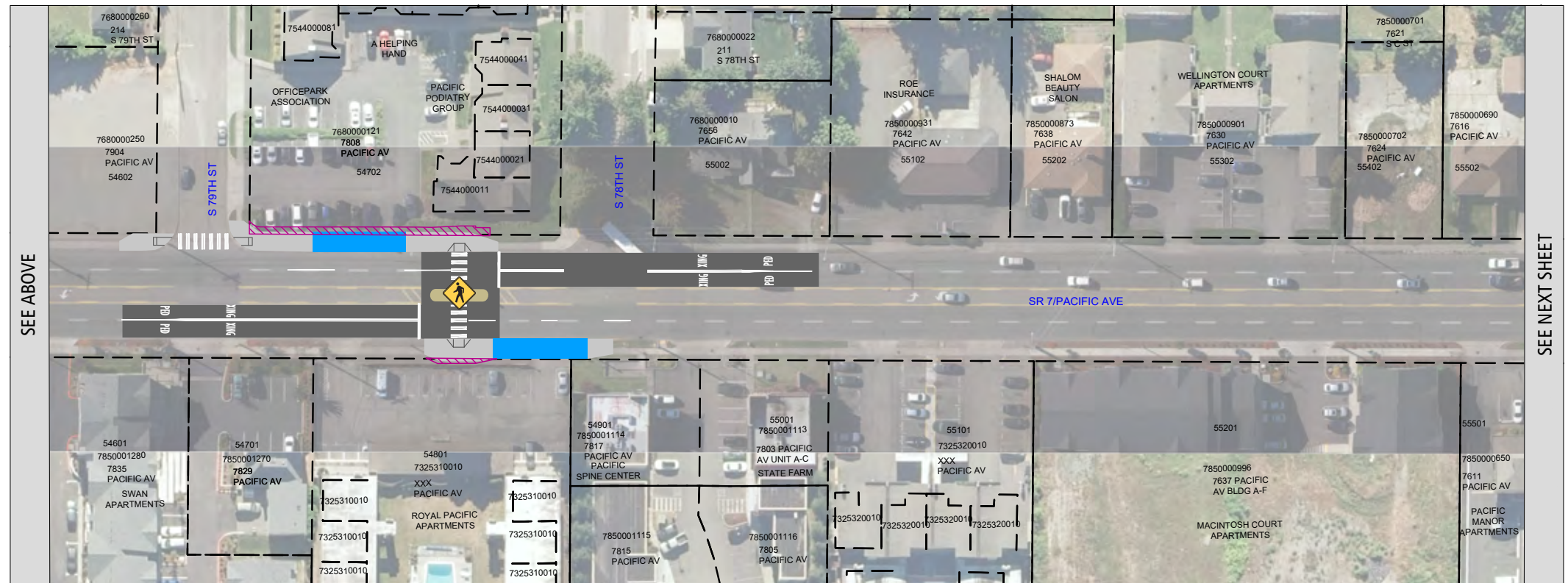
Note: Lane colors are for representation purposes only.



DRAFT – NOT FOR CONSTRUCTION



DRAFT – NOT FOR CONSTRUCTION



DRAFT – NOT FOR CONSTRUCTION





SR 7/PACIFIC AVE. BRT CORRIDOR SEPTEMBER 2021 DESIGN DEVELOPMENT

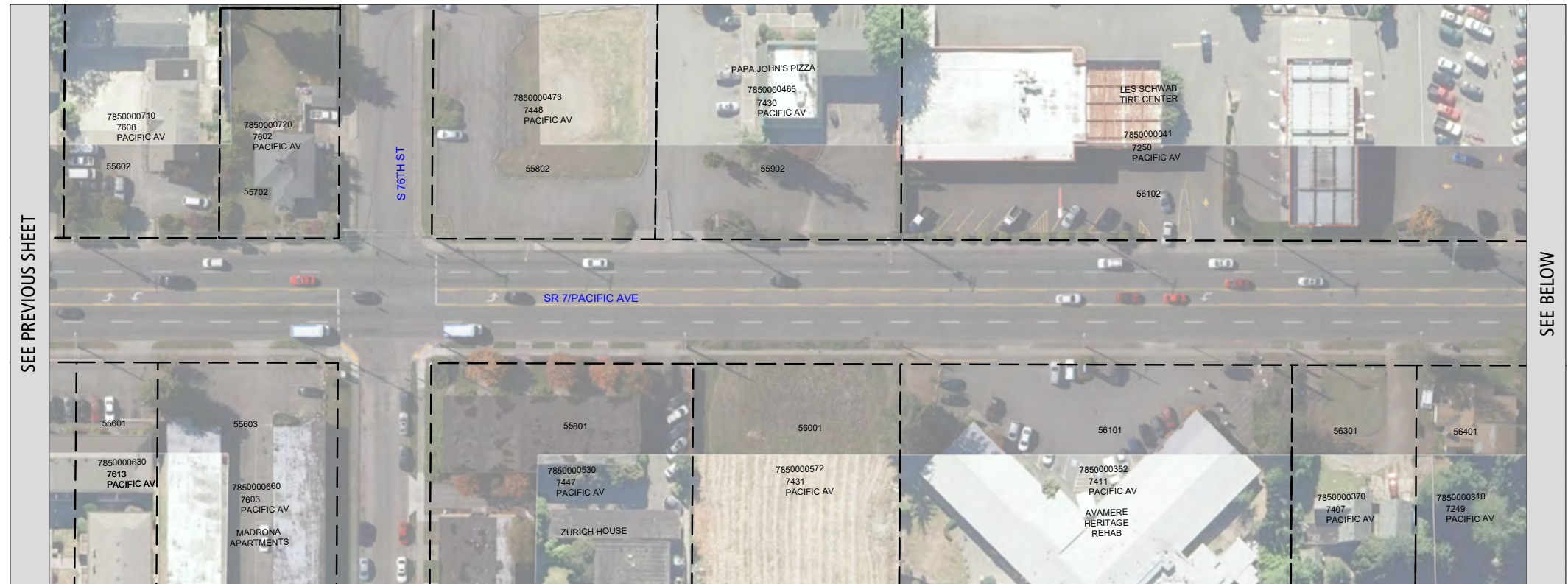
LEGEND

- BRT Station
- Bus Lane
- Bike Lane
- Shared-use Path (pedestrian/bicycle)
- Property Acquisition
- Landscaping/Stormwater Facility
- Roadway Pavement
- Sidewalk
- Raised Traffic Island
- ADA Curb Ramp
- ●
● New/Modified Traffic Signal
- Proposed Controlled Pedestrian Crossing
- Existing Controlled Pedestrian Crossing
- Street Tree

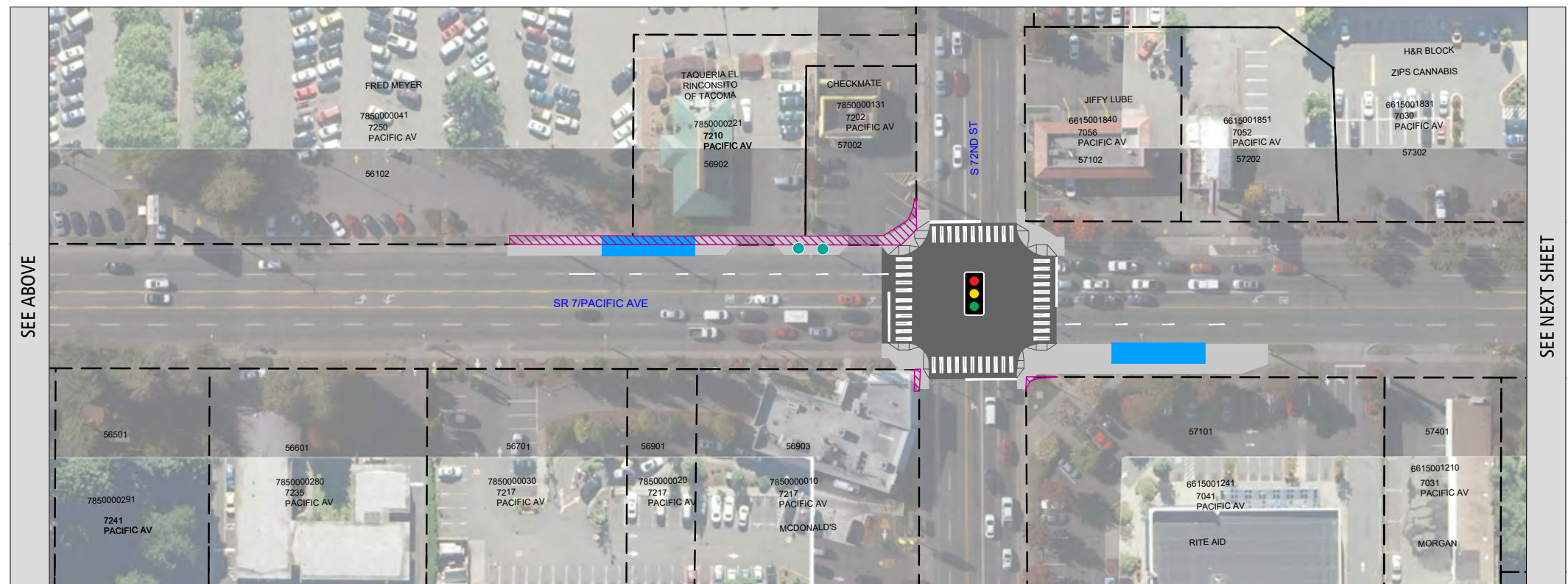
Note: Lane colors are for representation purposes only.



DRAFT – NOT FOR CONSTRUCTION



DRAFT – NOT FOR CONSTRUCTION



DRAFT – NOT FOR CONSTRUCTION



SR 7/PACIFIC AVE. BRT CORRIDOR SEPTEMBER 2021 DESIGN DEVELOPMENT

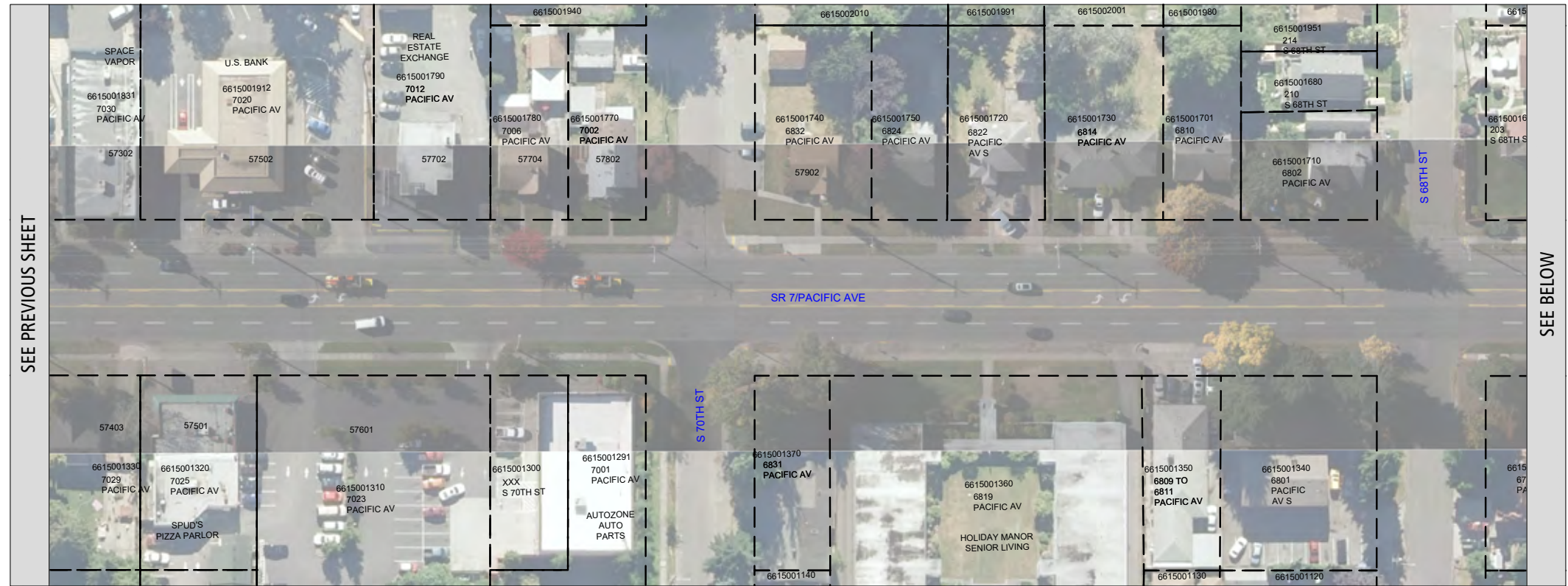
LEGEND

- BRT Station
- Bus Lane
- Bike Lane
- Shared-use Path (pedestrian/bicycle)
- Property Acquisition
- Landscaping/Stormwater Facility
- Roadway Pavement
- Sidewalk
- Raised Traffic Island
- ADA Curb Ramp
- New/Modified Traffic Signal
- Proposed Controlled Pedestrian Crossing
- Existing Controlled Pedestrian Crossing
- Street Tree

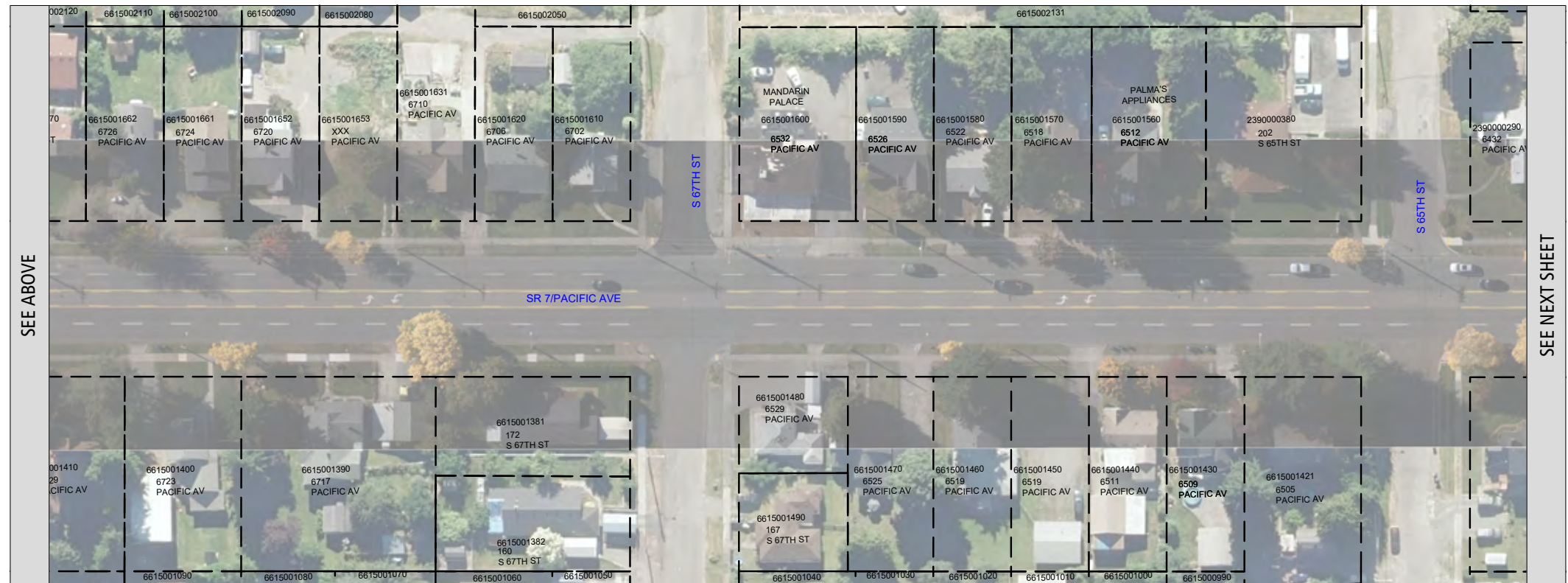
Note: Lane colors are for representation purposes only.



DRAFT – NOT FOR CONSTRUCTION



DRAFT – NOT FOR CONSTRUCTION



DRAFT – NOT FOR CONSTRUCTION



SR 7/PACIFIC AVE. BRT CORRIDOR SEPTEMBER 2021 DESIGN DEVELOPMENT

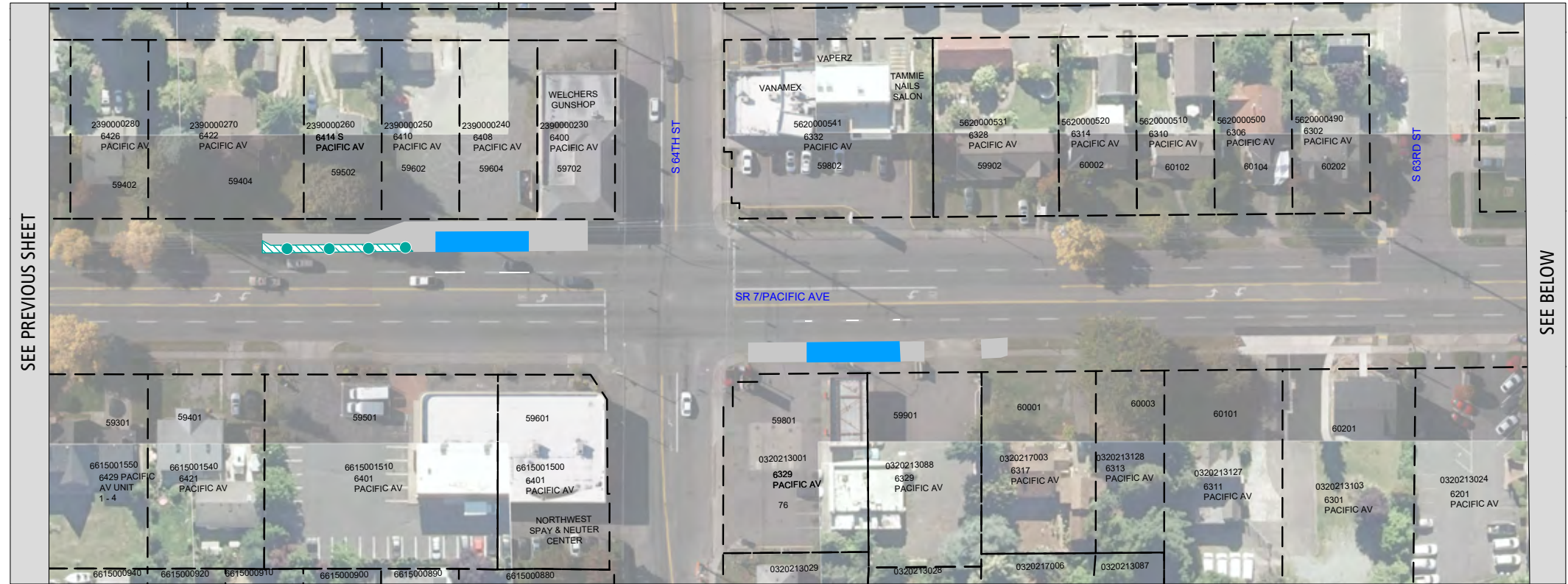
LEGEND

- BRT Station
- Bus Lane
- Bike Lane
- Shared-use Path (pedestrian/bicycle)
- Property Acquisition
- Landscaping/Stormwater Facility
- Roadway Pavement
- Sidewalk
- Raised Traffic Island
- ADA Curb Ramp
- T
L
S New/Modified Traffic Signal
- P Proposed Controlled Pedestrian Crossing
- P Existing Controlled Pedestrian Crossing
- Street Tree

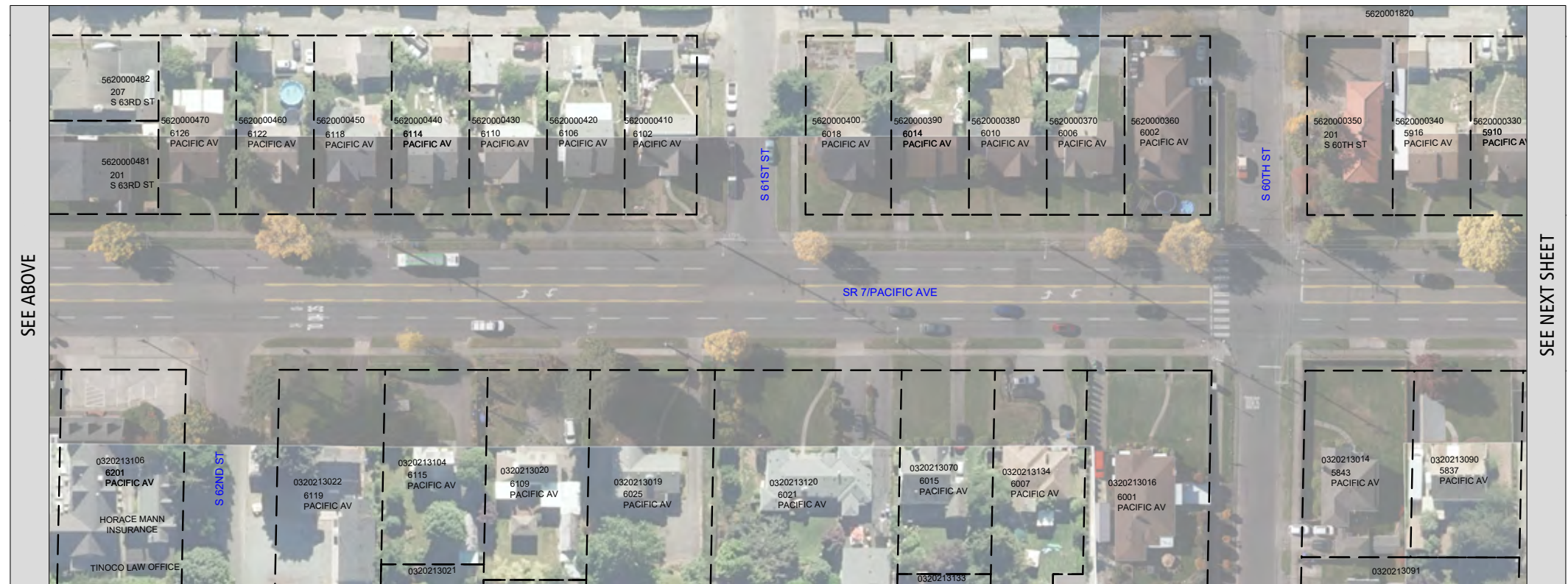
Note: Lane colors are for representation purposes only.



DRAFT – NOT FOR CONSTRUCTION



DRAFT – NOT FOR CONSTRUCTION

















DRAFT – NOT FOR CONSTRUCTION



SR 7/PACIFIC AVE. BRT CORRIDOR SEPTEMBER 2021 DESIGN DEVELOPMENT

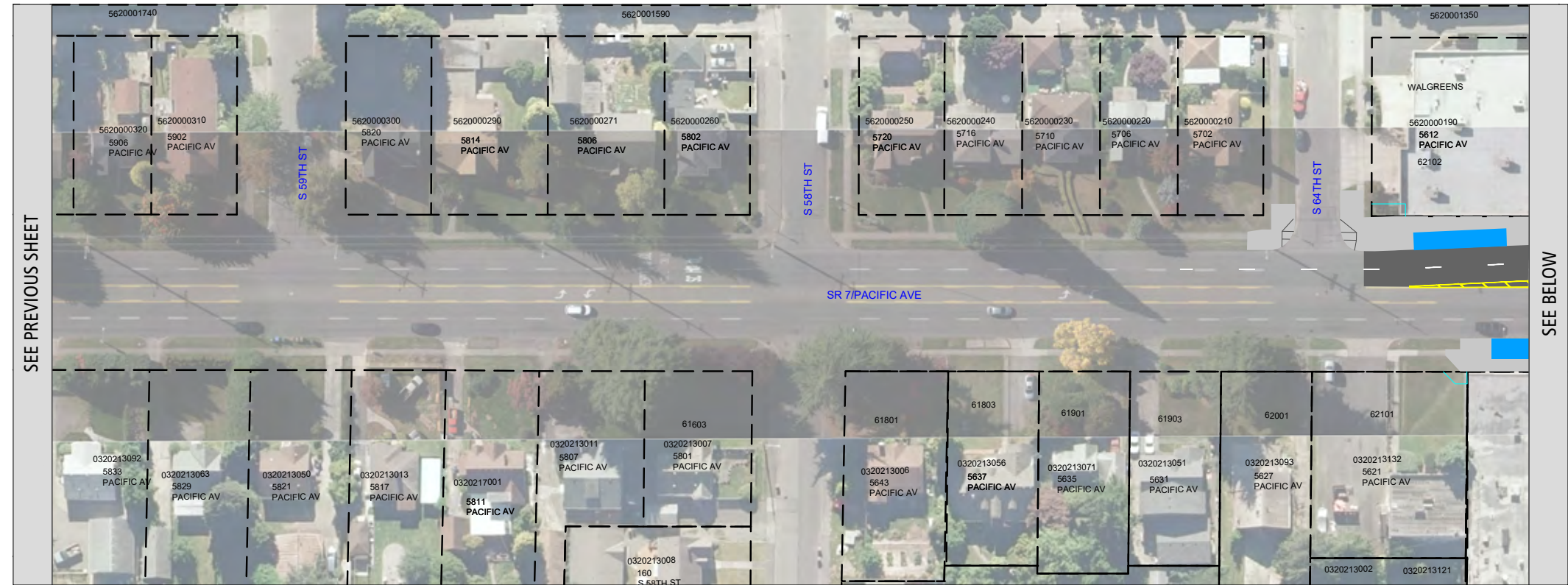
LEGEND

-  BRT Station
-  Bus Lane
-  Bike Lane
-  Shared-use Path (pedestrian/bicycle)
-  Property Acquisition
-  Landscaping/Stormwater Facility
-  Roadway Pavement
-  Sidewalk
-  Raised Traffic Island
-  ADA Curb Ramp
-  New/Modified Traffic Signal
-  Proposed Controlled Pedestrian Crossing
-  Existing Controlled Pedestrian Crossing
-  Street Tree

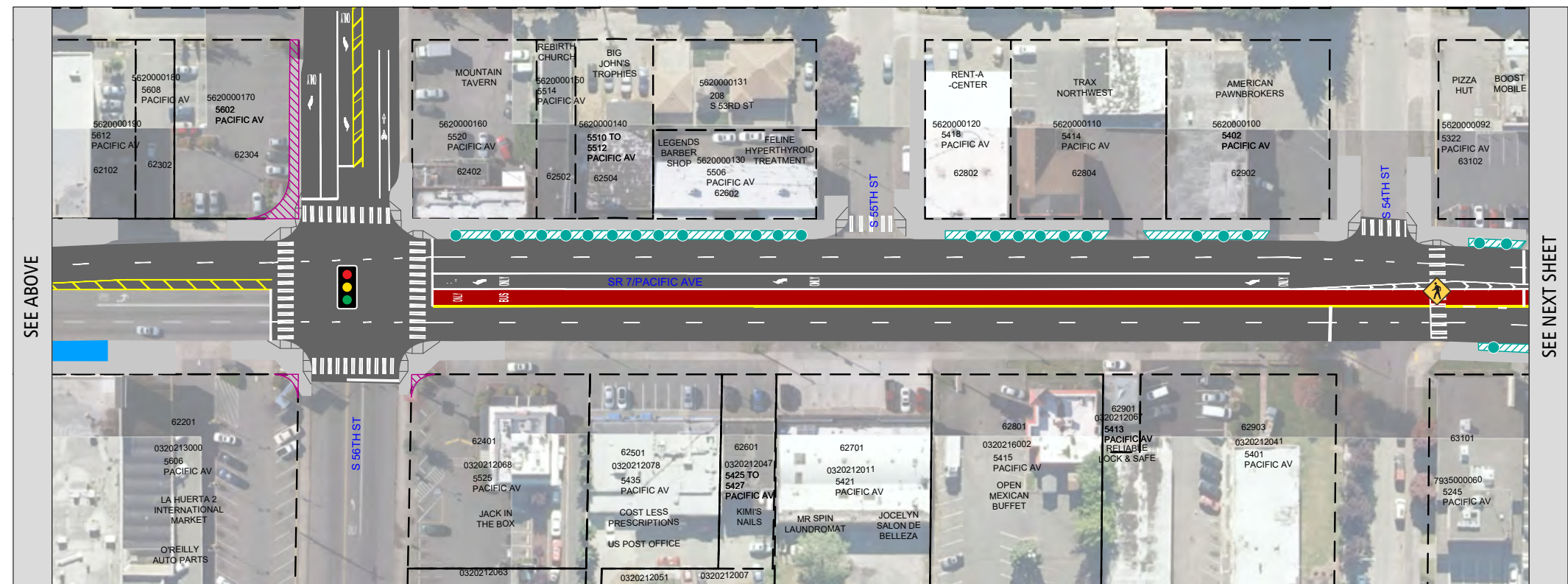
Note: Lane colors are for representation purposes only.



DRAFT – NOT FOR CONSTRUCTION



DRAFT – NOT FOR CONSTRUCTION



DRAFT – NOT FOR CONSTRUCTION



SR 7/PACIFIC AVE. BRT CORRIDOR SEPTEMBER 2021 DESIGN DEVELOPMENT

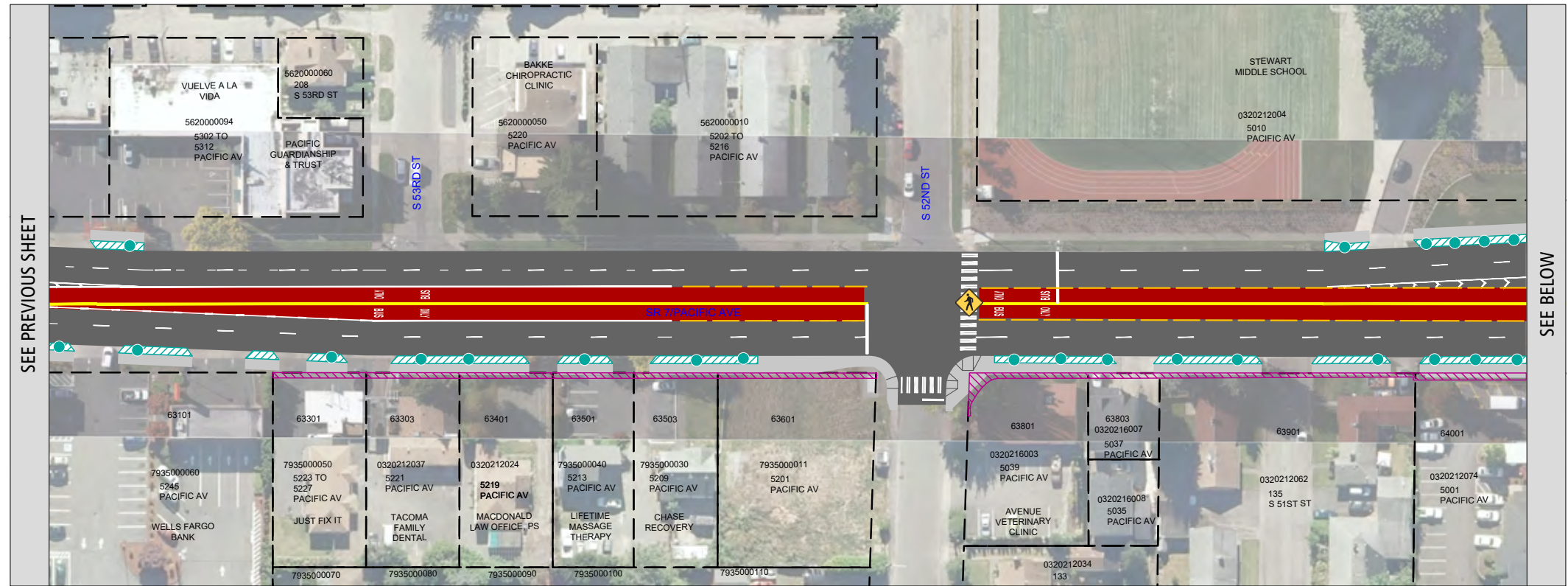
LEGEND

- BRT Station
- Bus Lane
- Bike Lane
- Shared-use Path (pedestrian/bicycle)
- Property Acquisition
- Landscaping/Stormwater Facility
- Roadway Pavement
- Sidewalk
- Raised Traffic Island
- ADA Curb Ramp
- New/Modified Traffic Signal
- Proposed Controlled Pedestrian Crossing
- Existing Controlled Pedestrian Crossing
- Street Tree

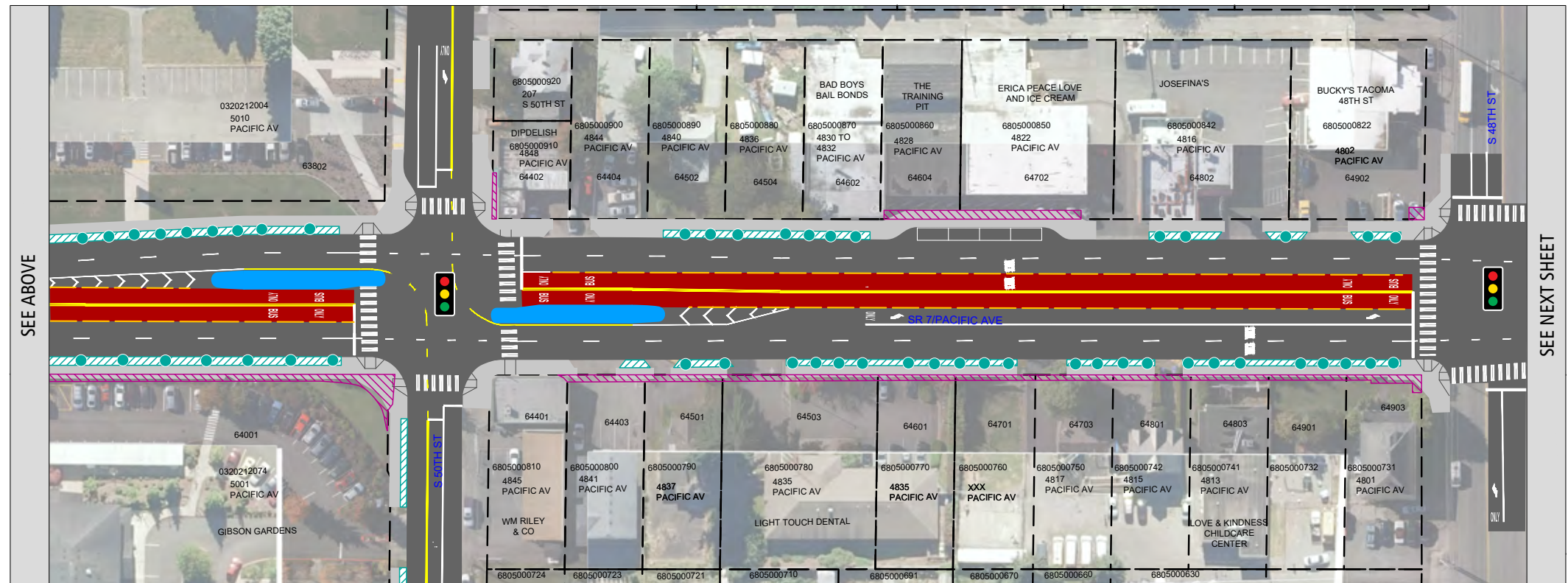
Note: Lane colors are for representation purposes only.



DRAFT – NOT FOR CONSTRUCTION



DRAFT – NOT FOR CONSTRUCTION



DRAFT – NOT FOR CONSTRUCTION





SR 7/PACIFIC AVE. BRT CORRIDOR SEPTEMBER 2021 DESIGN DEVELOPMENT

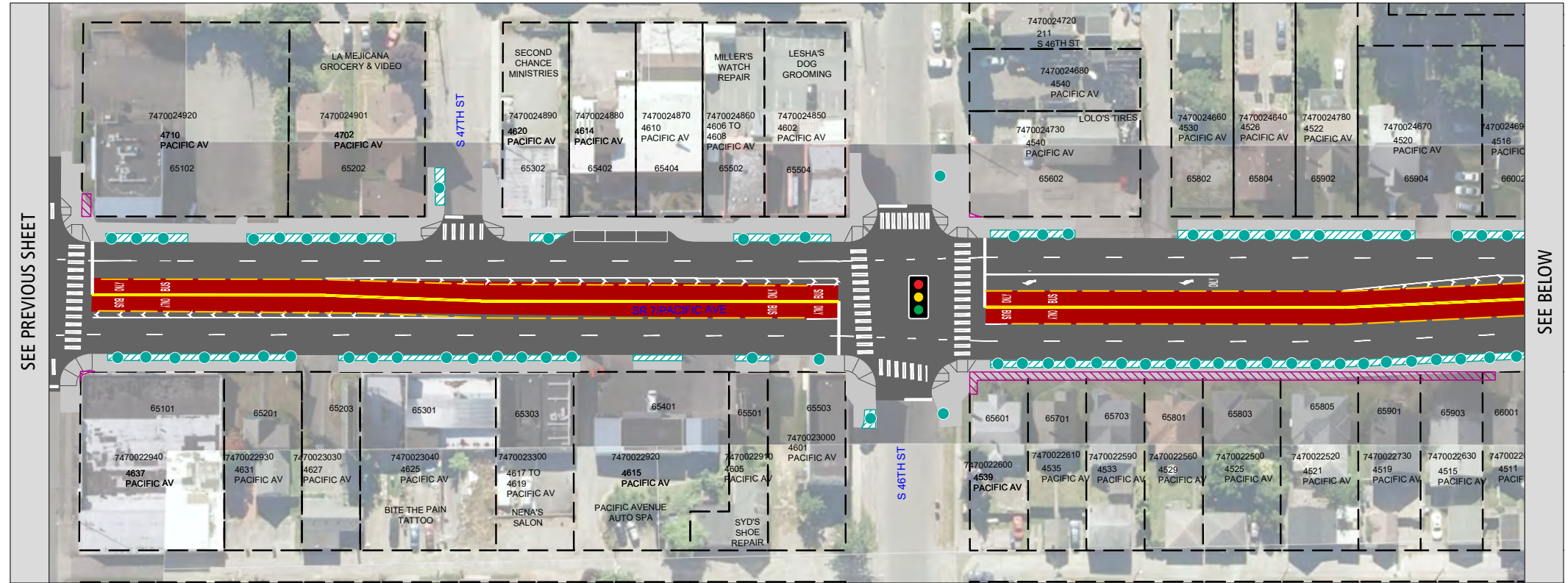
LEGEND

- BRT Station
- Bus Lane
- Bike Lane
- Shared-use Path (pedestrian/bicycle)
- Property Acquisition
- Landscaping/Stormwater Facility
- Roadway Pavement
- Sidewalk
- Raised Traffic Island
- ADA Curb Ramp
- New/Modified Traffic Signal
- ▲ Proposed Controlled Pedestrian Crossing
- ▲ Existing Controlled Pedestrian Crossing
- Street Tree

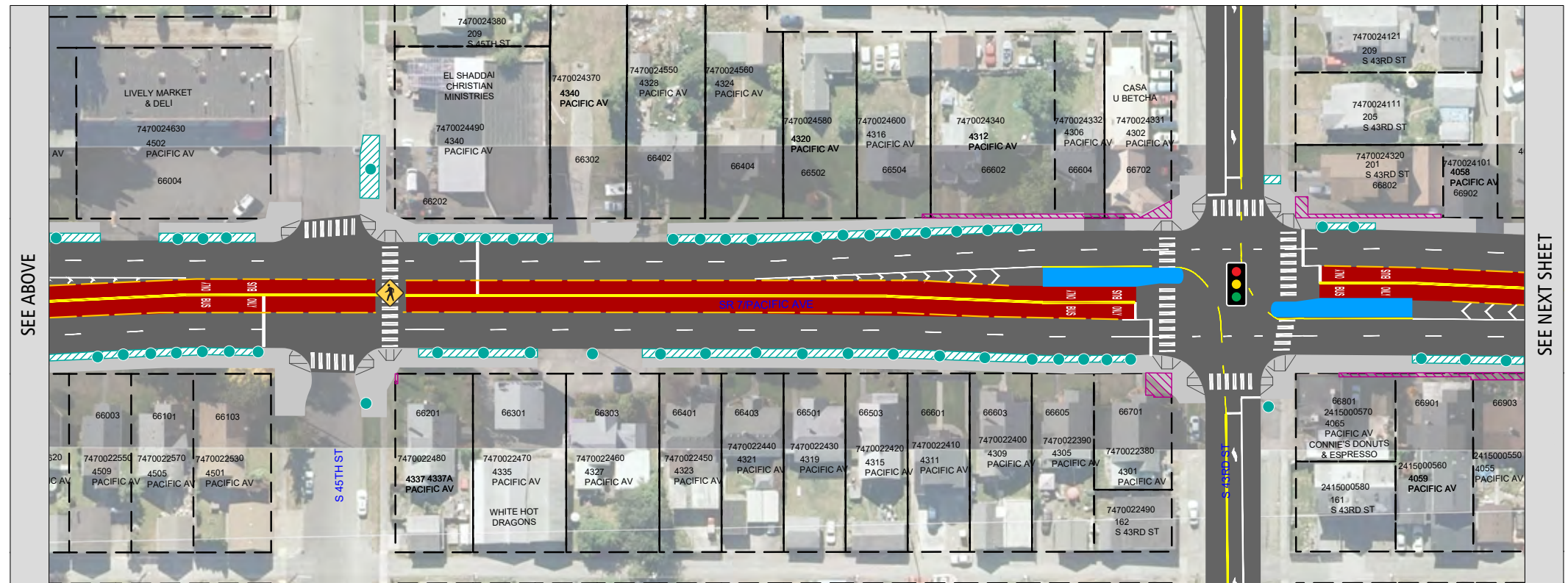
Note: Lane colors are for representation purposes only.



DRAFT – NOT FOR CONSTRUCTION



DRAFT – NOT FOR CONSTRUCTION



DRAFT – NOT FOR CONSTRUCTION



SR 7/PACIFIC AVE. BRT CORRIDOR SEPTEMBER 2021 DESIGN DEVELOPMENT

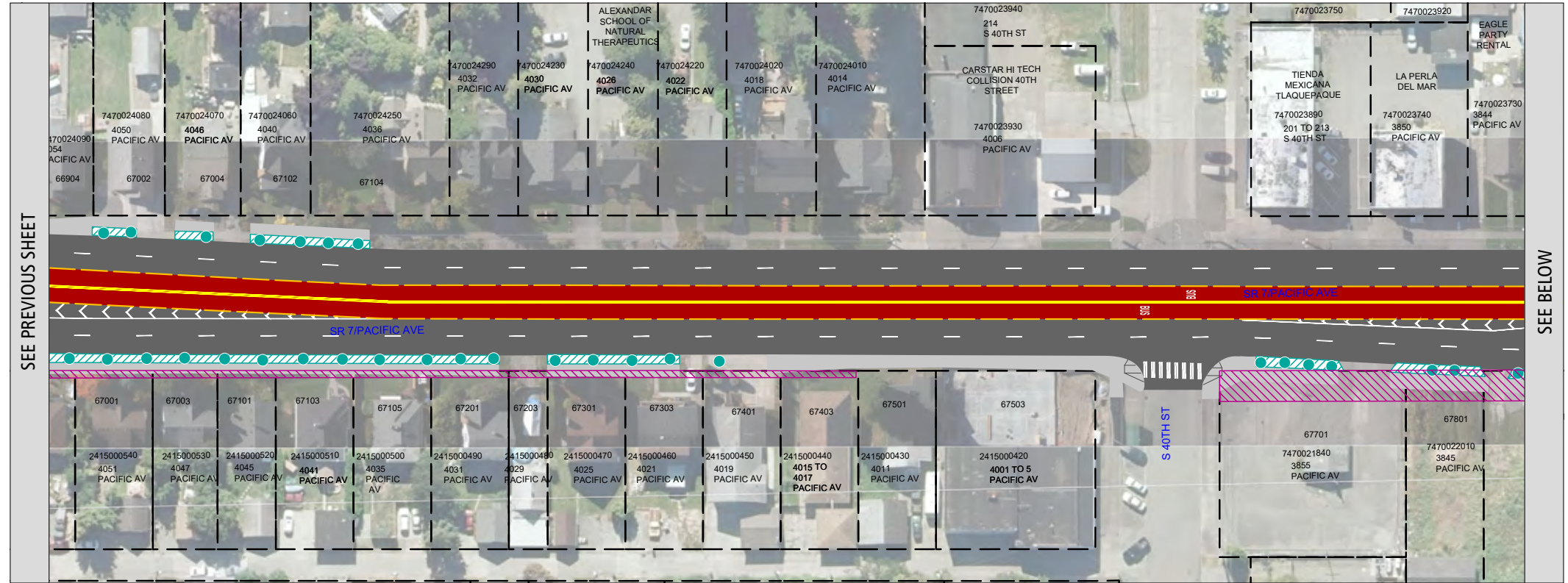
LEGEND

- BRT Station
- Bus Lane
- Bike Lane
- Shared-use Path (pedestrian/bicycle)
- Property Acquisition
- Landscaping/Stormwater Facility
- Roadway Pavement
- Sidewalk
- Raised Traffic Island
- ADA Curb Ramp
- New/Modified Traffic Signal
- Proposed Controlled Pedestrian Crossing
- Existing Controlled Pedestrian Crossing
- Street Tree

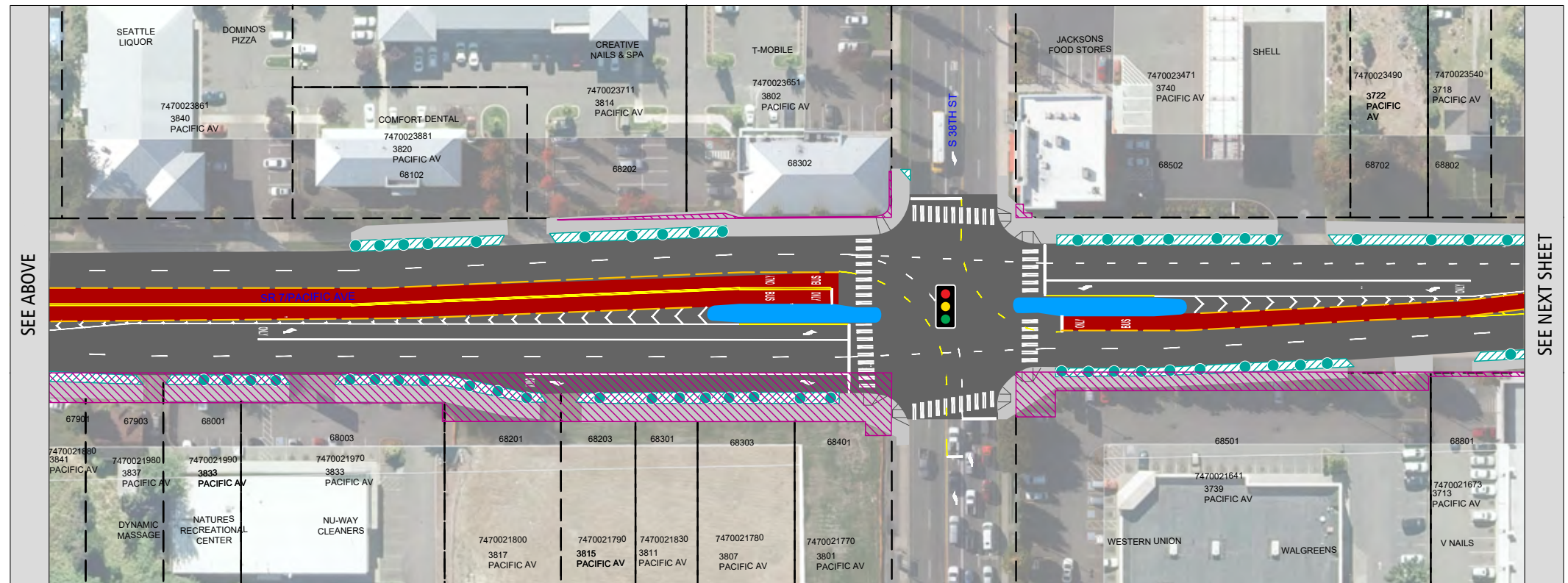
Note: Lane colors are for representation purposes only.



DRAFT – NOT FOR CONSTRUCTION



DRAFT – NOT FOR CONSTRUCTION



DRAFT – NOT FOR CONSTRUCTION



SR 7/PACIFIC AVE. BRT CORRIDOR SEPTEMBER 2021 DESIGN DEVELOPMENT

LEGEND

- BRT Station
- Bus Lane
- Bike Lane
- Shared-use Path (pedestrian/bicycle)
- Property Acquisition
- Landscaping/Stormwater Facility
- Roadway Pavement
- Sidewalk
- Raised Traffic Island
- ADA Curb Ramp
-
 New/Modified Traffic Signal
- ⚠ Proposed Controlled Pedestrian Crossing
- ⚠ Existing Controlled Pedestrian Crossing
- Street Tree

Note: Lane colors are for representation purposes only.



DRAFT – NOT FOR CONSTRUCTION



DRAFT – NOT FOR CONSTRUCTION



DRAFT – NOT FOR CONSTRUCTION

Jurisdiction: City of Tacoma





SR 7/PACIFIC AVE. BRT CORRIDOR SEPTEMBER 2021 DESIGN DEVELOPMENT

LEGEND

- BRT Station
- Bus Lane
- Bike Lane
- Shared-use Path (pedestrian/bicycle)
- Property Acquisition
- Landscaping/Stormwater Facility
- Roadway Pavement
- Sidewalk
- Raised Traffic Island
- ADA Curb Ramp
- New/Modified Traffic Signal
- ⚠ Proposed Controlled Pedestrian Crossing
- ⚠ Existing Controlled Pedestrian Crossing
- Street Tree

Note: Lane colors are for representation purposes only.



DRAFT – NOT FOR CONSTRUCTION



DRAFT – NOT FOR CONSTRUCTION



DRAFT – NOT FOR CONSTRUCTION



SR 7/PACIFIC AVE. BRT CORRIDOR SEPTEMBER 2021 DESIGN DEVELOPMENT

LEGEND

- BRT Station
- Bus Lane
- Bike Lane
- Shared-use Path (pedestrian/bicycle)
- Property Acquisition
- Landscaping/Stormwater Facility
- Roadway Pavement
- Sidewalk
- Raised Traffic Island
- ADA Curb Ramp
- New/Modified Traffic Signal
- Proposed Controlled Pedestrian Crossing
- Existing Controlled Pedestrian Crossing
- Street Tree

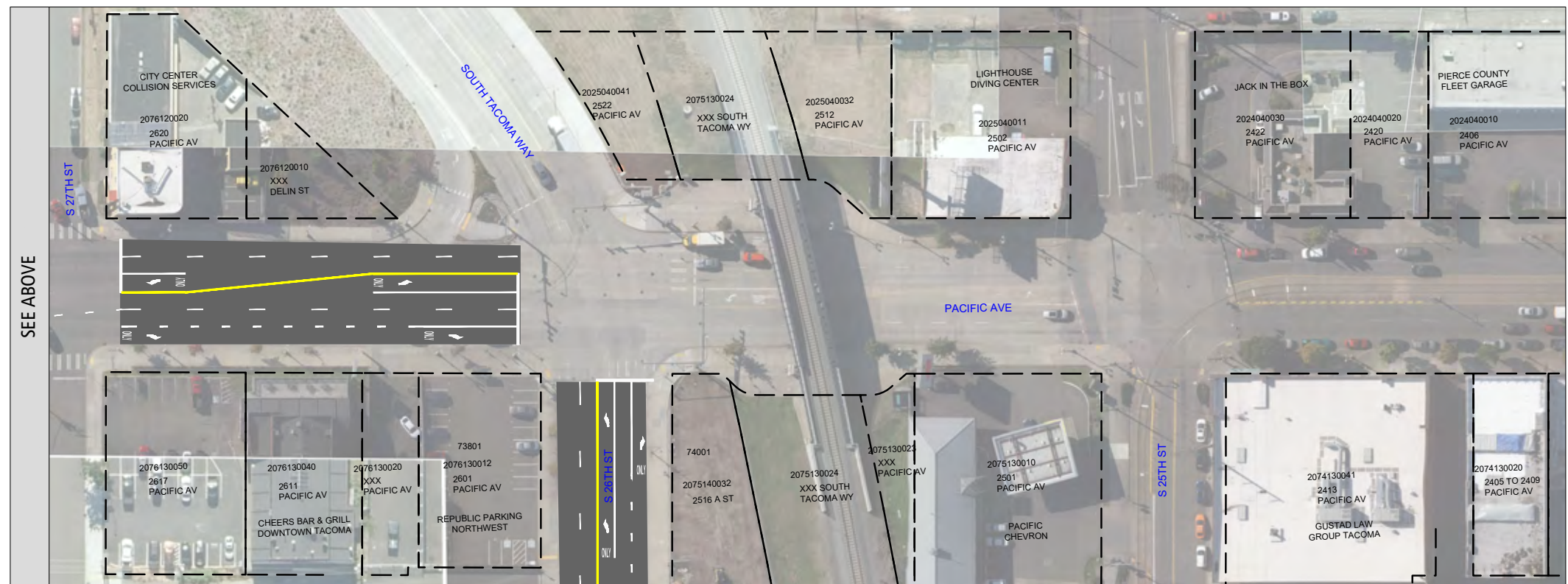
Note: Lane colors are for representation purposes only.



DRAFT – NOT FOR CONSTRUCTION



DRAFT – NOT FOR CONSTRUCTION



DRAFT – NOT FOR CONSTRUCTION



SR 7/PACIFIC AVE. BRT CORRIDOR SEPTEMBER 2021 DESIGN DEVELOPMENT

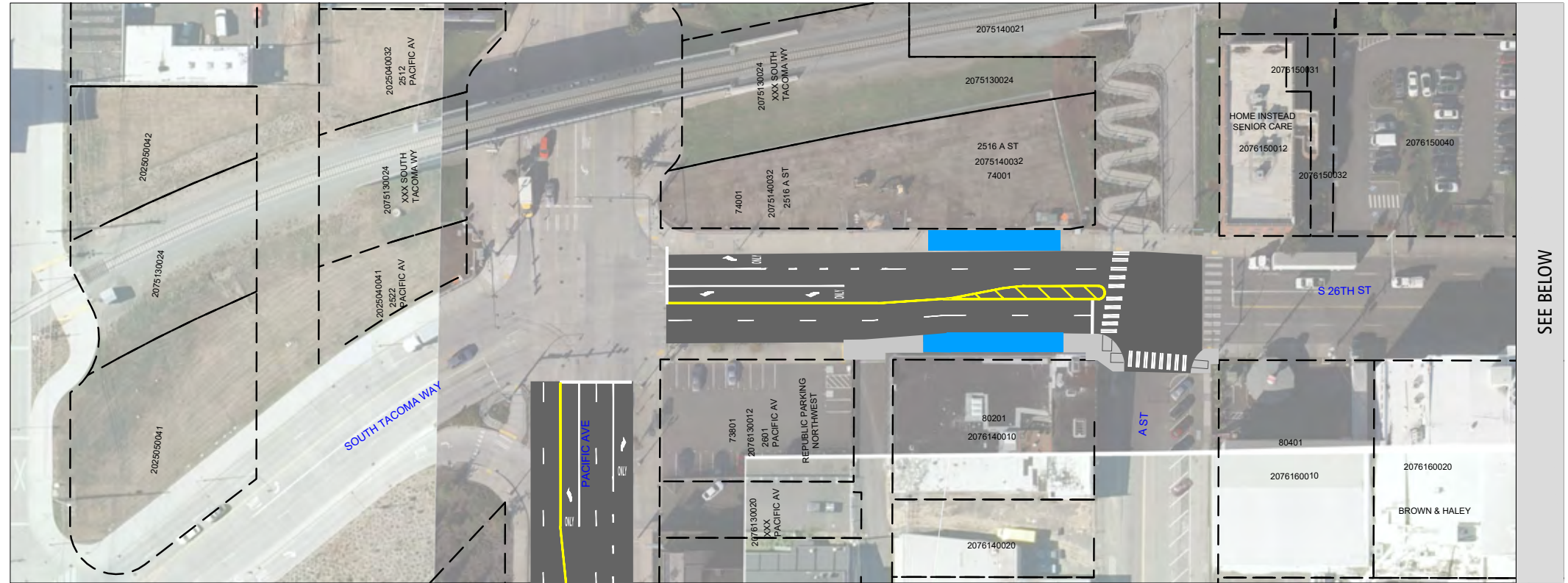
LEGEND

- BRT Station
- Bus Lane
- Bike Lane
- Shared-use Path (pedestrian/bicycle)
- Property Acquisition
- Landscaping/Stormwater Facility
- Roadway Pavement
- Sidewalk
- Raised Traffic Island
- ADA Curb Ramp
- New/Modified Traffic Signal
- ⚠ Proposed Controlled Pedestrian Crossing
- ⚠ Existing Controlled Pedestrian Crossing
- Street Tree

Note: Lane colors are for representation purposes only.



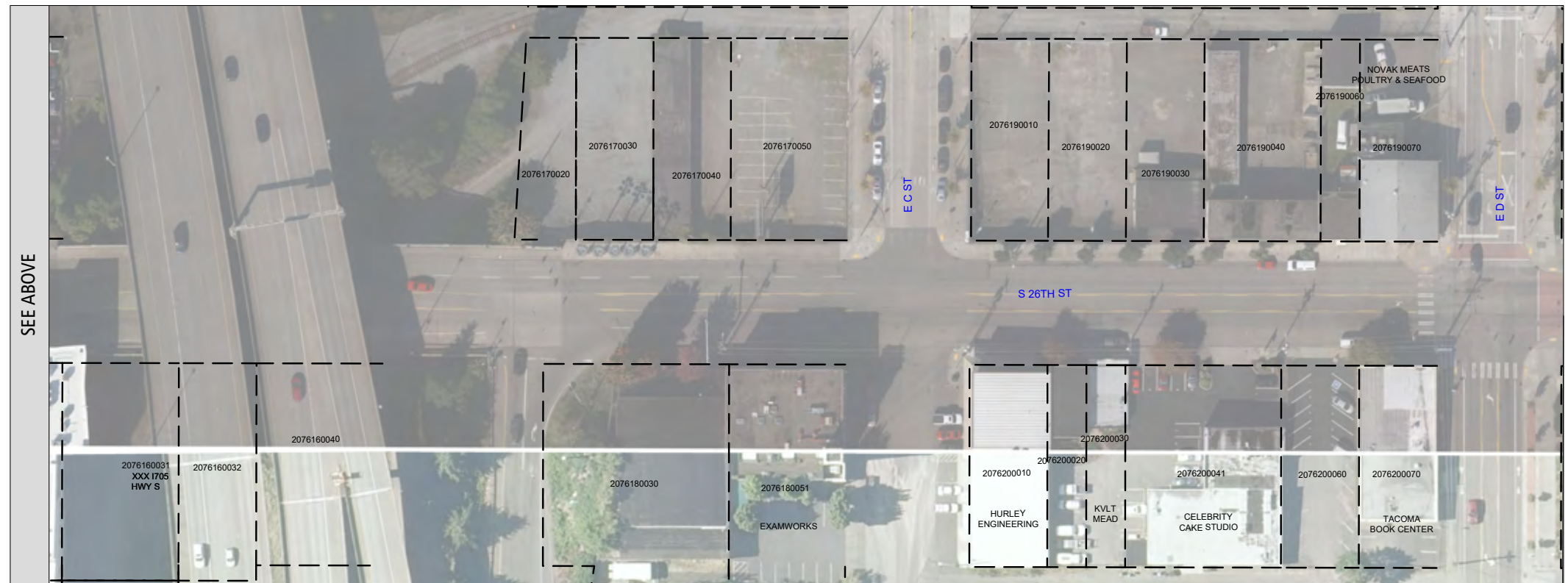
DRAFT – NOT FOR CONSTRUCTION



SEE BELOW



DRAFT – NOT FOR CONSTRUCTION



SEE ABOVE



DRAFT – NOT FOR CONSTRUCTION



SR 7/PACIFIC AVE. BRT CORRIDOR SEPTEMBER 2021 DESIGN DEVELOPMENT


LEGEND

- BRT Station
- Bus Lane
- Bike Lane
- Shared-use Path (pedestrian/bicycle)
- Property Acquisition
- Landscaping/Stormwater Facility
- Roadway Pavement
- Sidewalk
- Raised Traffic Island
- ADA Curb Ramp
- New/Modified Traffic Signal
- ▲ Proposed Controlled Pedestrian Crossing
- ▲ Existing Controlled Pedestrian Crossing
- Street Tree

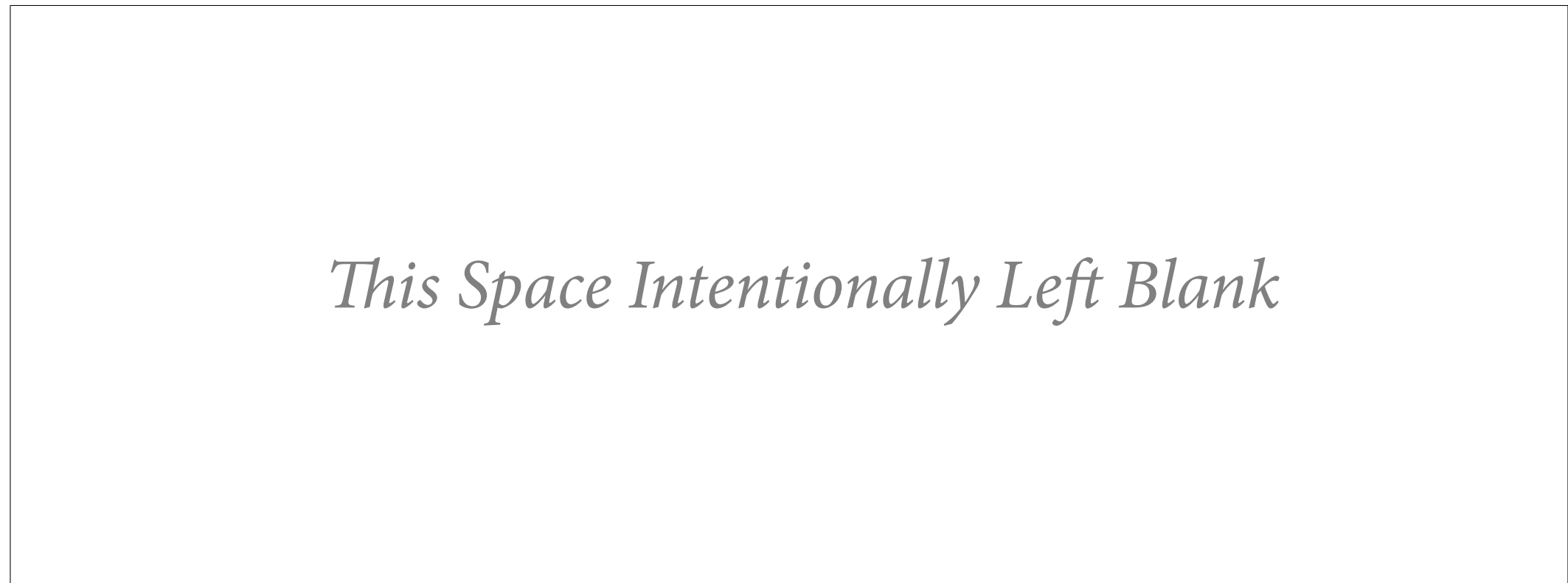
Note: Lane colors are for representation purposes only.



DRAFT – NOT FOR CONSTRUCTION



DRAFT – NOT FOR CONSTRUCTION



DRAFT – NOT FOR CONSTRUCTION



SR 7/PACIFIC AVE. BRT CORRIDOR SEPTEMBER 2021 DESIGN DEVELOPMENT

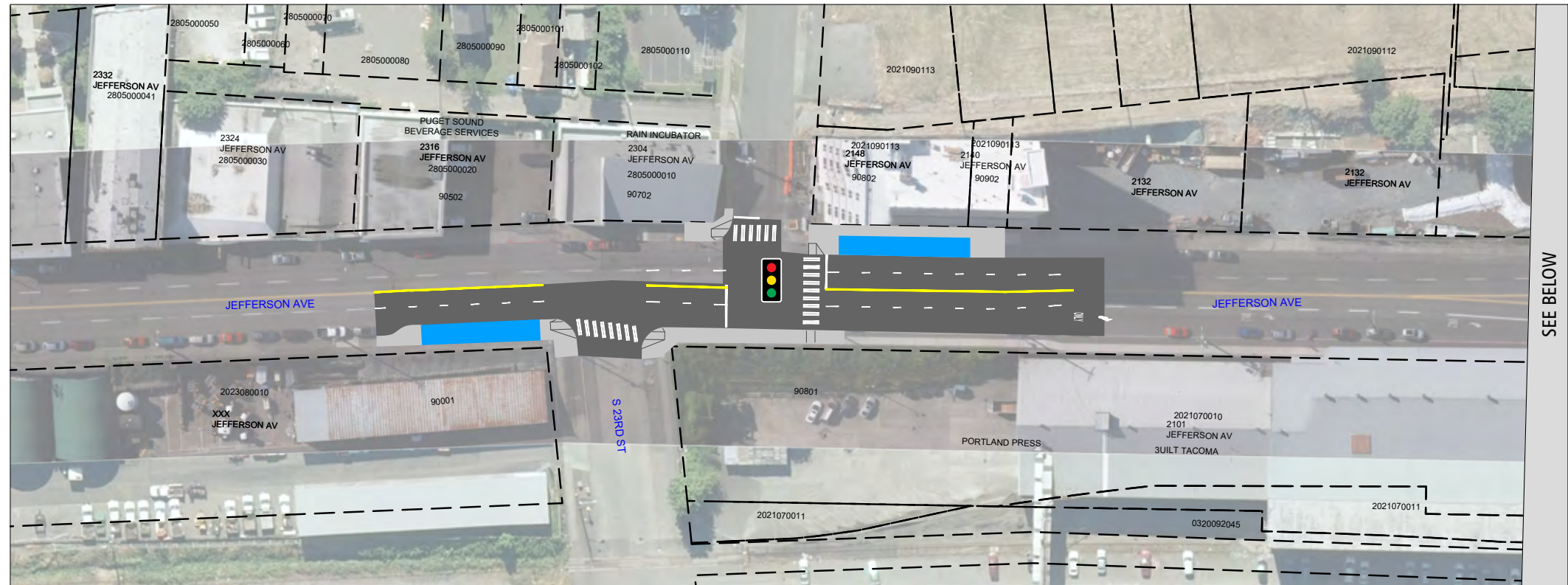
LEGEND

- BRT Station
- Bus Lane
- Bike Lane
- Shared-use Path (pedestrian/bicycle)
- Property Acquisition
- Landscaping/Stormwater Facility
- Roadway Pavement
- Sidewalk
- Raised Traffic Island
- ADA Curb Ramp
- New/Modified Traffic Signal
- Proposed Controlled Pedestrian Crossing
- Existing Controlled Pedestrian Crossing
- Street Tree

Note: Lane colors are for representation purposes only.



DRAFT – NOT FOR CONSTRUCTION



DRAFT – NOT FOR CONSTRUCTION



DRAFT – NOT FOR CONSTRUCTION

Jurisdiction: City of Tacoma





SR 7/PACIFIC AVE. BRT CORRIDOR SEPTEMBER 2021 DESIGN DEVELOPMENT

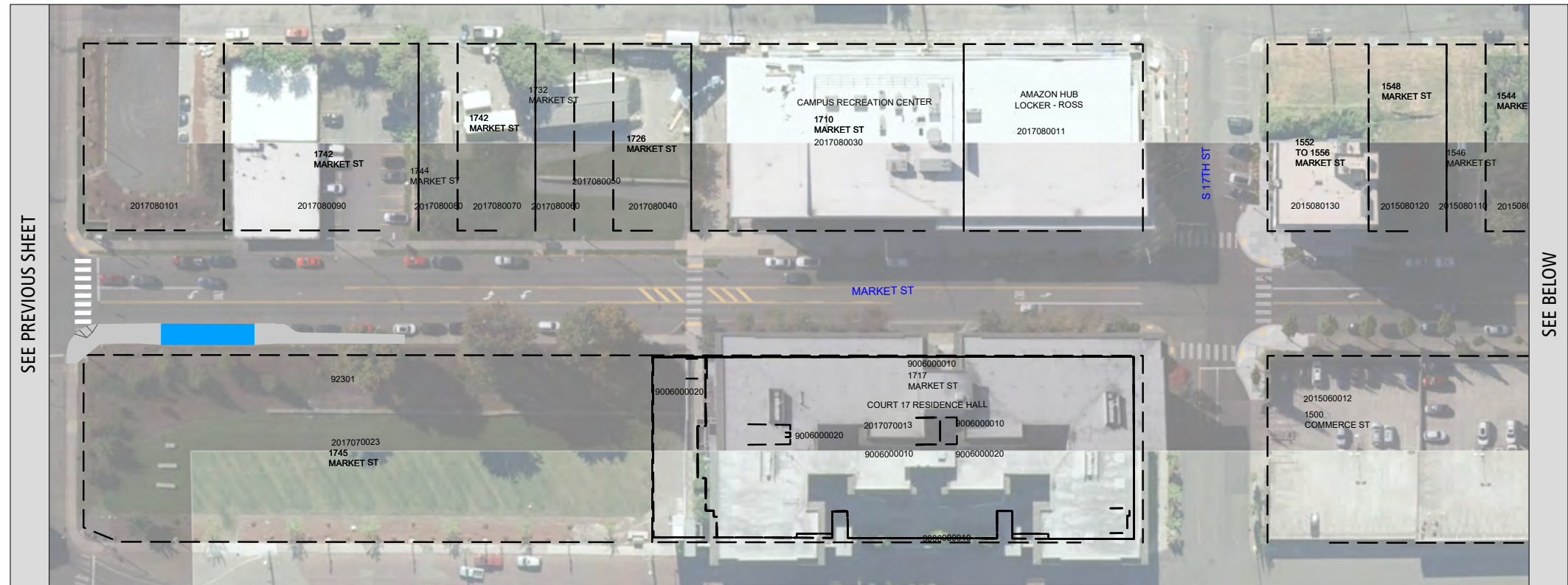
LEGEND

- BRT Station
- Bus Lane
- Bike Lane
- Shared-use Path (pedestrian/bicycle)
- Property Acquisition
- Landscaping/Stormwater Facility
- Roadway Pavement
- Sidewalk
- Raised Traffic Island
- ADA Curb Ramp
- New/Modified Traffic Signal
- Proposed Controlled Pedestrian Crossing
- Existing Controlled Pedestrian Crossing
- Street Tree

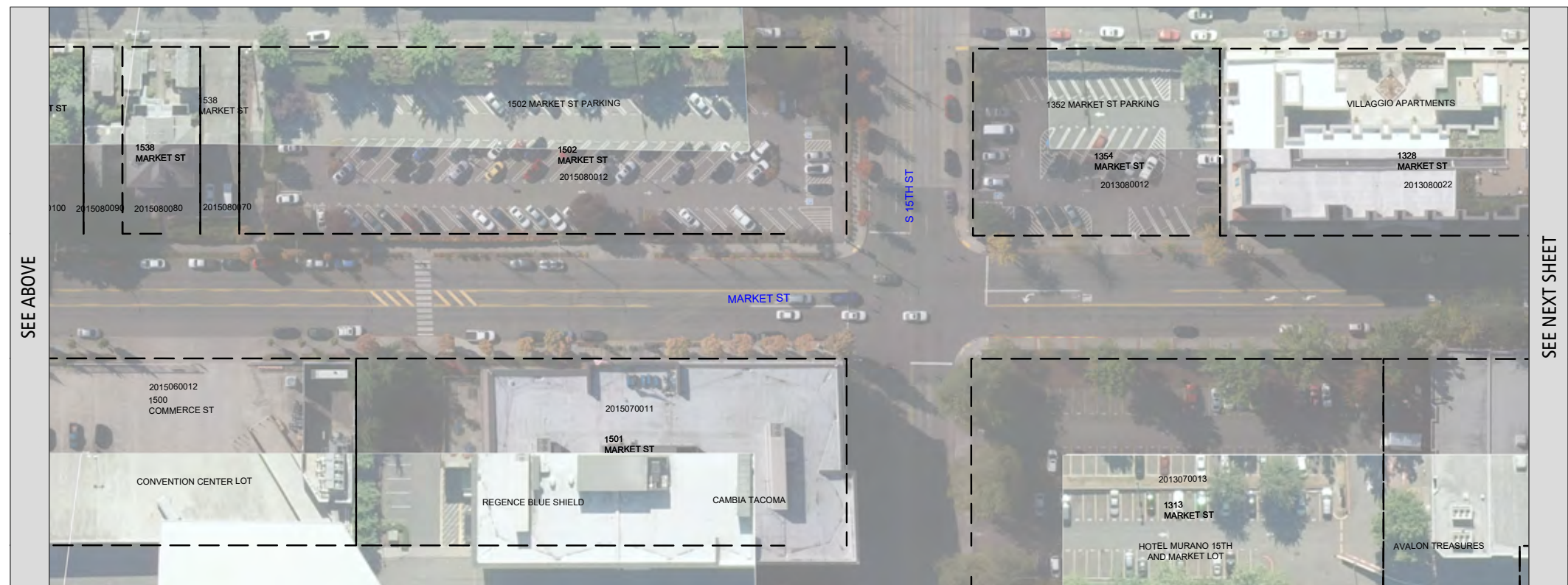
Note: Lane colors are for representation purposes only.



DRAFT – NOT FOR CONSTRUCTION



DRAFT – NOT FOR CONSTRUCTION



DRAFT – NOT FOR CONSTRUCTION



SR 7/PACIFIC AVE. BRT CORRIDOR SEPTEMBER 2021 DESIGN DEVELOPMENT

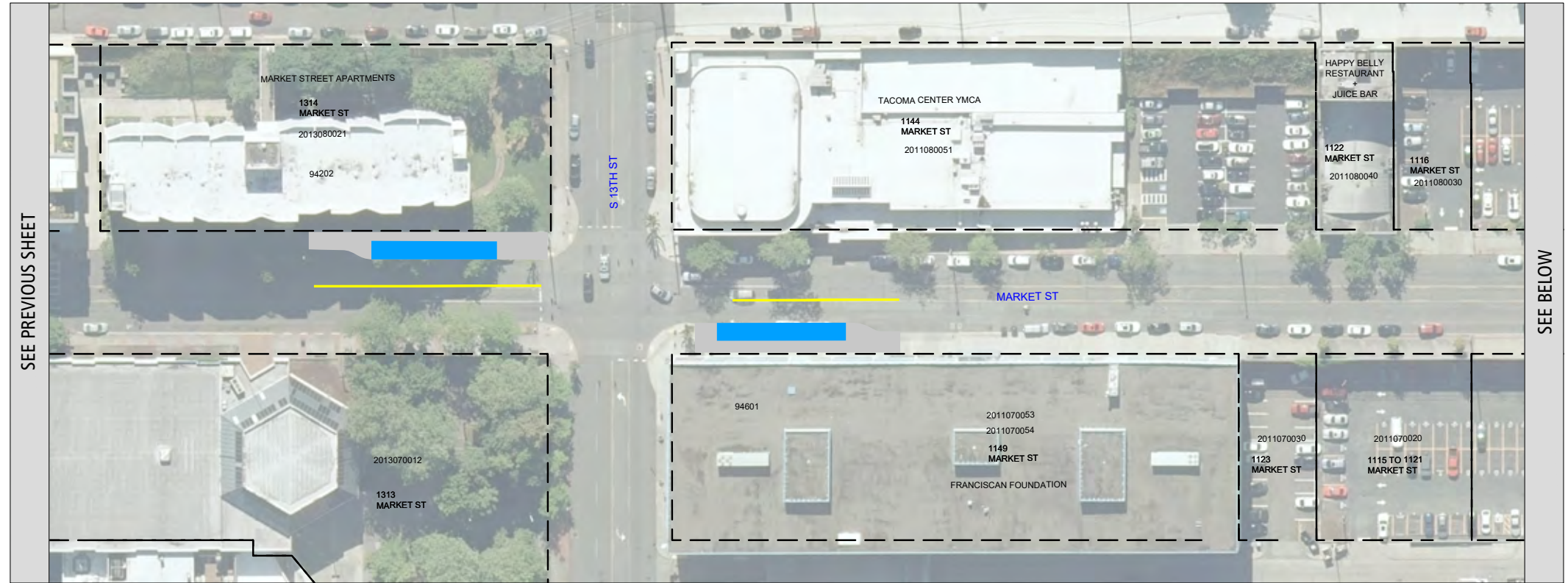
LEGEND

- BRT Station
- Bus Lane
- Bike Lane
- Shared-use Path (pedestrian/bicycle)
- Property Acquisition
- Landscaping/Stormwater Facility
- Roadway Pavement
- Sidewalk
- Raised Traffic Island
- ADA Curb Ramp
- New/Modified Traffic Signal
- Proposed Controlled Pedestrian Crossing
- Existing Controlled Pedestrian Crossing
- Street Tree

Note: Lane colors are for representation purposes only.



DRAFT – NOT FOR CONSTRUCTION



DRAFT – NOT FOR CONSTRUCTION

















DRAFT – NOT FOR CONSTRUCTION





SR 7/PACIFIC AVE. BRT CORRIDOR SEPTEMBER 2021 DESIGN DEVELOPMENT

LEGEND

-  BRT Station
-  Bus Lane
-  Bike Lane
-  Shared-use Path (pedestrian/bicycle)
-  Property Acquisition
-  Landscaping/Stormwater Facility
-  Roadway Pavement
-  Sidewalk
-  Raised Traffic Island
-  ADA Curb Ramp
-  New/Modified Traffic Signal
-  Proposed Controlled Pedestrian Crossing
-  Existing Controlled Pedestrian Crossing
-  Street Tree

Note: Lane colors are for representation purposes only.



DRAFT – NOT FOR CONSTRUCTION



DRAFT – NOT FOR CONSTRUCTION



DRAFT – NOT FOR CONSTRUCTION